

+NOTICE!!

These documents have been scanned!

Do not place un-scanned documents beneath this notice!

Do not remove this notice from this file!

GPO Jacket No. 560-102
Print Order 61549
Rise Business Services, LLC
Job=AZ15 9/23/2019



Box Number= AZ15274



Claim Begin-End: AMC028504-AMC028541

1 Initial Receipt



AZ15274-8

AMC027738-AMC028504

**NO
DOCUMENTS
FOUND**

NO DOCUMENTS FOUND
NO DOCUMENTS FOUND

NOTICE!!

These documents have been scanned!

Do not place un-scanned documents beneath this notice!

Do not remove this notice from this file!

GPO Jacket No. 560-102
Print Order 61549
Rise Business Services, LLC
Job=AZ15 9/23/2019



Box Number= AZ15274



Claim Begin-End: AMC028504-AMC028541

2 Correspondence



AZ15274-8

AMC027738-AMC028504

APR 30 2014

In Reply Refer To:

3800 (9310) RE

AMC28504, AMC159496, AMC420819

CERTIFIED MAIL - RETURN RECEIPT REQUESTED No. 7013 2250 0000 8720 6241

DECISION

ORIGEM INC.

P.O. BOX 54

FLORHAM, NJ 07932-0054

:

:

:

This decision affects those claims shown
in the block below.

AMC28505, AMC28508, AMC159496, AMC420820 - AMC420821

BLUE BIRD #1, BLUE BIRD #4, BLUE BIRD #45, BLUE BIRD #5, BLUE BIRD #11

MINING CLAIMS
DECLARED FORFEIT

The mining claims listed above have been declared forfeit for failure to file the required maintenance fee payment or submit an acceptable small miner's maintenance fee waiver (waiver).

Claimants are required to pay an annual non-refundable maintenance fee of \$140 per 20 acres, or submit a waiver, on or before September 1 of each year. These requirements were established by 30 (United States Code) 28f-1, as amended, and 43 Code of Federal Regulations (CFR) 3834 and 3835.

Our records show receipt of a small miner's waiver received on or before September 1, 2013, for the 2014 assessment year, for the claims listed above, however, there were defects on the waiver and it was not acceptable as submitted. You received a certified letter requesting that the defects be cured within 60 days from the date you received the letter or the claims would be declared forfeit. The 60-day time period has expired and the defects on the waiver have not been corrected. Therefore, the claims are forfeit.

This decision does not relieve you of the liability for reclamation of all areas disturbed by your activities on lands covered by the subject mining claim(s) and/or site(s). After you complete the reclamation, you must notify the authorized officer of the appropriate surface managing agency so that the authorized officer may conduct a final site inspection and determine whether you may be released from liability.

If you fail to reclaim the land to the satisfaction of the authorized officer, the surface management agency may cite you for noncompliance under its surface management regulations.

For land administered by the Bureau of Land Management (BLM), if you fail to reclaim the land to the satisfaction of the authorized officer as required in 43 CFR Subpart 3809, BLM will issue an order of noncompliance under 43 CFR 3809.601(a). If you fail to comply with the noncompliance order, BLM may take further action under 43 CFR 3809.604. Failure to conduct reclamation is a prohibited act that may subject you to criminal penalties. See 43 CFR 3809.605(h) and 43 CFR 3809.700.

Appeal Procedures

This decision may be appealed to the Interior Board of Land Appeals, Office of the Secretary, in accordance with the regulations contained in 43 CFR, Part 4, and the enclosed Form 1842-1. If an appeal is taken, your notice of appeal must be filed in this office (at the above address) within 30 days from receipt of this decision. The appellant has the burden of showing that the decision appealed from is in error.

If you wish to file a petition pursuant to regulation 43 CFR 4.21 (58 FR 4939, January 19, 1993) for a stay of the effectiveness of this decision during the time that your appeal is being reviewed by the Board, the petition for a stay must accompany your notice of appeal. A petition for a stay is required to show sufficient justification based on the standards listed below. Copies of the notice of appeal and petition for a stay **must** also be submitted to each party named in this decision and to the Interior Board of Land Appeals and to the appropriate Office of the Solicitor (see 43 CFR 4.413) at the same time the original documents are filed with this office. If you request a stay, you have the burden of proof to demonstrate that a stay should be granted.

Standards for Obtaining a Stay

Except as otherwise provided by law or other pertinent regulation, a petition for a stay of a decision pending appeal shall show sufficient justification based on the following standards:


- 1) The relative harm to the parties if the stay is granted or denied,
- 2) The likelihood of the appellant's success on the merits,
- 3) The likelihood of immediate and irreparable harm if the stay is not granted, and
- 4) Whether the public interest favors granting the stay.

Please include your AMC serial number(s) on all correspondence. If additional information is required, please call Rod Ebert at 602-417-9397.

/s/ Rebecca Heick
Rebecca Heick
Group Administrator
Lands and Minerals

Enclosure
Appeal Form 1842-1


AZ9310:REbert:x9397:nch:4/30/14:Letter #52_CF



04442700

U.S. DEPARTMENT OF THE INTERIOR
BUREAU OF LAND MANAGEMENT
ARIZONA STATE OFFICE
ONE NORTH CENTRAL AVENUE, SUITE 800
PHOENIX, AZ 85004-4427

• Sender: Please print your name, address, and ZIP+4® in this box •



UNITED STATES POSTAL SERVICE

First-Class Mail
Postage & Fees Paid
USPS
Permit No. G-10

SENDER: COMPLETE THIS SECTION

Complete items 1, 2, and 3. Also complete item 4 if Restricted Delivery is desired. Print your name and address on the reverse so that we can return the card to you. Attach this card to the back of the mailpiece, or on the front if space permits.

Article Addressed to:

ORIGEM INC
PO BOX 54
FLORHAM NJ 07932-0054
9310/RE/AMC28504/AMC159496/
AMC420819

COMPLETE THIS SECTION ON DELIVERY

A. Signature Agent
 Addressee

B. Received by (Printed Name) C. Date of Delivery

D. Is delivery address different from item 1? Yes
 No
If YES, enter delivery address below:

RECEIVED
MAY 20 2014
2014 MAY 23 P 2:51
PHOENIX, ARIZONA

3. Service Type
 Certified Mail® Priority Mail Express™
 Registered Mail Return Receipt for Merchandise
 Insured Mail Collect on Delivery

4. Restricted Delivery? (Extra Fee) Yes

Article Number
(Transfer from service label)

7013 2250 0000 8720 6241



United States Department of the Interior



BUREAU OF LAND MANAGEMENT

Arizona State Office

One North Central Avenue, Suite 800

Phoenix, Arizona 85004-4427

www.blm.gov/az/

APR 02 2014

In Reply Refer To:

3800 (9310) RE

AMC28504, AMC159496, AMC420819

CERTIFIED MAIL - RETURN RECEIPT REQUESTED No. 7013 2250 0000 8721 6844

DECISION

ORIGEM INC.

P.O. BOX 546

FLORHAM, NJ 07932-0054

:

:

:

This decision affects those claims shown
in the block below.

AMC28505, AMC28508, AMC159496, AMC420820 - AMC420821

BLUE BIRD #1, BLUE BIRD #4, BLUE BIRD #45, BLUE BIRD #5, BLUE BIRD #11

MINING CLAIMS DECLARED FORFEIT

The mining claims listed above have been declared forfeit for failure to file the required maintenance fee payment or submit an acceptable small miner's maintenance fee waiver (waiver).

Claimants are required to pay an annual non-refundable maintenance fee of \$140 per 20 acres, or submit a waiver, on or before September 1 of each year. These requirements were established by 30 (United States Code) 28f-1, as amended, and 43 Code of Federal Regulations (CFR) 3834 and 3835.

Our records show receipt of a small miner's waiver received on or before September 1, 2013, for the 2014 assessment year, for the claims listed above, however, there were defects on the waiver and it was not acceptable as submitted. You received a certified letter requesting that the defects be cured within 60 days from the date you received the letter or the claims would be declared forfeit. The 60-day time period has expired and the defects on the waiver have not been corrected. Therefore, the claims are forfeit.

This decision does not relieve you of the liability for reclamation of all areas disturbed by your activities on lands covered by the subject mining claim(s) and/or site(s). After you complete the reclamation, you must notify the authorized officer of the appropriate surface managing agency so that the authorized officer may conduct a final site inspection and determine whether you may be released from liability.

If you fail to reclaim the land to the satisfaction of the authorized officer, the surface management agency may cite you for noncompliance under its surface management regulations.

For land administered by the Bureau of Land Management (BLM), if you fail to reclaim the land to the satisfaction of the authorized officer as required in 43 CFR Subpart 3809, BLM will issue an order of noncompliance under 43 CFR 3809.601(a). If you fail to comply with the noncompliance order, BLM may take further action under 43 CFR 3809.604. Failure to conduct reclamation is a prohibited act that may subject you to criminal penalties. See 43 CFR 3809.605(h) and 43 CFR 3809.700.

Appeal Procedures

This decision may be appealed to the Interior Board of Land Appeals, Office of the Secretary, in accordance with the regulations contained in 43 CFR, Part 4, and the enclosed Form 1842-1. If an appeal is taken, your notice of appeal must be filed in this office (at the above address) within 30 days from receipt of this decision. The appellant has the burden of showing that the decision appealed from is in error.

If you wish to file a petition pursuant to regulation 43 CFR 4.21 (58 FR 4939, January 19, 1993) for a stay of the effectiveness of this decision during the time that your appeal is being reviewed by the Board, the petition for a stay must accompany your notice of appeal. A petition for a stay is required to show sufficient justification based on the standards listed below. Copies of the notice of appeal and petition for a stay **must** also be submitted to each party named in this decision and to the Interior Board of Land Appeals and to the appropriate Office of the Solicitor (see 43 CFR 4.413) at the same time the original documents are filed with this office. If you request a stay, you have the burden of proof to demonstrate that a stay should be granted.

Standards for Obtaining a Stay

Except as otherwise provided by law or other pertinent regulation, a petition for a stay of a decision pending appeal shall show sufficient justification based on the following standards:

- 1) The relative harm to the parties if the stay is granted or denied,
- 2) The likelihood of the appellant's success on the merits,
- 3) The likelihood of immediate and irreparable harm if the stay is not granted, and
- 4) Whether the public interest favors granting the stay.

Please include your AMC serial number(s) on all correspondence. If additional information is required, please call Rod Ebert at 602-417-9397.



Rebecca Heick
Group Administrator
Lands and Minerals

Enclosure
Appeal Form 1842-1

PS Form 3811, July 2013
(Transfer from service label)

2. Article Number
7013 2250 0000 8721 6844

3. Service Type
 Certified Mail®
 Priority Mail Express™
 Registered
 Return Receipt for Merchandise
 Insured Mail
 Collect on Delivery

4. Restricted Delivery? (Extra Fee)
 Yes
 No

1. Article Addressed to:
 ORIGEM INC.
 P.O. BOX 546
 FLORENCE, NJ
 9310/EE/AMC28504, AMC159496, AMC420819

2. Is delivery address different from item 1?
 Yes
 No
 If YES, enter delivery address below:

3. Signature
 Agent
 Addressee

4. Received by (Printed Name)
 C. Date of Delivery


SENDER: COMPLETE THIS SECTION

COMPLETE THIS SECTION ON DELIVERY

5. Complete items 1, 2, and 3. Also complete item 4 if Restricted Delivery is desired.
 6. Print your name and address on the reverse so that we can return the card to you.
 7. Attach this card to the back of the mailpiece, or on the front if space permits.

PLACE STICKER AT TOP OF ENVELOPE TO THE RIGHT OF THE RETURN ADDRESS. FOLD AT DOTTED LINE

CERTIFIED MAIL™



7013 2250 0000 8721 6844

UNITED STATES POSTAGE
U.S. OFFICIAL MAIL
 PENALTY FOR PRIVATE USE \$300
PITNEY BOWES
 02 1M
 0004208279 APR 04 2014
 MAILED FROM ZIP CODE 85004

ED STATES
OF THE INTERIOR
 of Land Management
 Arizona State Office
 11 Central Avenue, Suite 800
 Phoenix, Arizona 85004

Official Business
 Penalty for Private Use, \$300

ORIGEM INC.
 P.O. BOX 546

RTS
 RETURN TO SENDER

INSUFFICIENT ADDRESS
 ATTEMPTED NOT KNOWN
 NO SUCH NUMBER/STREET
 NOT DELIVERABLE AS ADDRESSED
 UNABLE TO FORWARD
 OTHER

RECEIVED
 BLM AZ STATE OFFICE
 APR 23 2014
 PHOENIX, ARIZONA

850048427 0041

4-10

4/25 (Return)



United States Department of the Interior



BUREAU OF LAND MANAGEMENT

Arizona State Office

One North Central Avenue, Suite 800

Phoenix, Arizona 85004-4427

www.blm.gov/az/

APR 30 2014

In Reply Refer To:

3800 (9310) RE

AMC28504, AMC159496, AMC420819

CERTIFIED MAIL - RETURN RECEIPT REQUESTED No. 7013 2250 0000 8720 6241

DECISION

ORIGEM INC.

P.O. BOX 54

FLORHAM, NJ 07932-0054

:

:

:

This decision affects those claims shown
in the block below.

AMC28505, AMC28508, AMC159496, AMC420820 - AMC420821

BLUE BIRD #1, BLUE BIRD #4, BLUE BIRD #45, BLUE BIRD #5, BLUE BIRD #11

MINING CLAIMS DECLARED FORFEIT

The mining claims listed above have been declared forfeit for failure to file the required maintenance fee payment or submit an acceptable small miner's maintenance fee waiver (waiver).

Claimants are required to pay an annual non-refundable maintenance fee of \$140 per 20 acres, or submit a waiver, on or before September 1 of each year. These requirements were established by 30 (United States Code) 28f-1, as amended, and 43 Code of Federal Regulations (CFR) 3834 and 3835.

Our records show receipt of a small miner's waiver received on or before September 1, 2013, for the 2014 assessment year, for the claims listed above, however, there were defects on the waiver and it was not acceptable as submitted. You received a certified letter requesting that the defects be cured within 60 days from the date you received the letter or the claims would be declared forfeit. The 60-day time period has expired and the defects on the waiver have not been corrected. Therefore, the claims are forfeit.

This decision does not relieve you of the liability for reclamation of all areas disturbed by your activities on lands covered by the subject mining claim(s) and/or site(s). After you complete the reclamation, you must notify the authorized officer of the appropriate surface managing agency so that the authorized officer may conduct a final site inspection and determine whether you may be released from liability.

If you fail to reclaim the land to the satisfaction of the authorized officer, the surface management agency may cite you for noncompliance under its surface management regulations.

For land administered by the Bureau of Land Management (BLM), if you fail to reclaim the land to the satisfaction of the authorized officer as required in 43 CFR Subpart 3809, BLM will issue an order of noncompliance under 43 CFR 3809.601(a). If you fail to comply with the noncompliance order, BLM may take further action under 43 CFR 3809.604. Failure to conduct reclamation is a prohibited act that may subject you to criminal penalties. See 43 CFR 3809.605(h) and 43 CFR 3809.700.

Appeal Procedures

This decision may be appealed to the Interior Board of Land Appeals, Office of the Secretary, in accordance with the regulations contained in 43 CFR, Part 4, and the enclosed Form 1842-1. If an appeal is taken, your notice of appeal must be filed in this office (at the above address) within 30 days from receipt of this decision. The appellant has the burden of showing that the decision appealed from is in error.

If you wish to file a petition pursuant to regulation 43 CFR 4.21 (58 FR 4939, January 19, 1993) for a stay of the effectiveness of this decision during the time that your appeal is being reviewed by the Board, the petition for a stay must accompany your notice of appeal. A petition for a stay is required to show sufficient justification based on the standards listed below. Copies of the notice of appeal and petition for a stay **must** also be submitted to each party named in this decision and to the Interior Board of Land Appeals and to the appropriate Office of the Solicitor (see 43 CFR 4.413) at the same time the original documents are filed with this office. If you request a stay, you have the burden of proof to demonstrate that a stay should be granted.

Standards for Obtaining a Stay

Except as otherwise provided by law or other pertinent regulation, a petition for a stay of a decision pending appeal shall show sufficient justification based on the following standards:

- 1) The relative harm to the parties if the stay is granted or denied,
- 2) The likelihood of the appellant's success on the merits,
- 3) The likelihood of immediate and irreparable harm if the stay is not granted, and
- 4) Whether the public interest favors granting the stay.

Please include your AMC serial number(s) on all correspondence. If additional information is required, please call Rod Ebert at 602-417-9397.



Rebecca Heick
Group Administrator
Lands and Minerals

Enclosure
Appeal Form 1842-1



United States Department of the Interior



BUREAU OF LAND MANAGEMENT

Arizona State Office

One North Central Avenue, Suite 800

Phoenix, Arizona 85004-4427

www.blm.gov/az/

APR 30 2014

In Reply Refer To:

3800 (9310) RE

AMC28504, AMC159496, AMC420819

CERTIFIED MAIL - RETURN RECEIPT REQUESTED No. 7013 2250 0000 8720 6241

DECISION

ORIGEM INC.

P.O. BOX 54

FLORHAM, NJ 07932-0054

:

:

:

This decision affects those claims shown
in the block below.

AMC28505, AMC28508, AMC159496, AMC420820 - AMC420821

BLUE BIRD #1, BLUE BIRD #4, BLUE BIRD #45, BLUE BIRD #5, BLUE BIRD #11

MINING CLAIMS DECLARED FORFEIT

The mining claims listed above have been declared forfeit for failure to file the required maintenance fee payment or submit an acceptable small miner's maintenance fee waiver (waiver).

Claimants are required to pay an annual non-refundable maintenance fee of \$140 per 20 acres, or submit a waiver, on or before September 1 of each year. These requirements were established by 30 (United States Code) 28f-1, as amended, and 43 Code of Federal Regulations (CFR) 3834 and 3835.

Our records show receipt of a small miner's waiver received on or before September 1, 2013, for the 2014 assessment year, for the claims listed above, however, there were defects on the waiver and it was not acceptable as submitted. You received a certified letter requesting that the defects be cured within 60 days from the date you received the letter or the claims would be declared forfeit. The 60-day time period has expired and the defects on the waiver have not been corrected. Therefore, the claims are forfeit.

This decision does not relieve you of the liability for reclamation of all areas disturbed by your activities on lands covered by the subject mining claim(s) and/or site(s). After you complete the reclamation, you must notify the authorized officer of the appropriate surface managing agency so that the authorized officer may conduct a final site inspection and determine whether you may be released from liability.

If you fail to reclaim the land to the satisfaction of the authorized officer, the surface management agency may cite you for noncompliance under its surface management regulations.

For land administered by the Bureau of Land Management (BLM), if you fail to reclaim the land to the satisfaction of the authorized officer as required in 43 CFR Subpart 3809, BLM will issue an order of noncompliance under 43 CFR 3809.601(a). If you fail to comply with the noncompliance order, BLM may take further action under 43 CFR 3809.604. Failure to conduct reclamation is a prohibited act that may subject you to criminal penalties. See 43 CFR 3809.605(h) and 43 CFR 3809.700.

Appeal Procedures

This decision may be appealed to the Interior Board of Land Appeals, Office of the Secretary, in accordance with the regulations contained in 43 CFR, Part 4, and the enclosed Form 1842-1. If an appeal is taken, your notice of appeal must be filed in this office (at the above address) within 30 days from receipt of this decision. The appellant has the burden of showing that the decision appealed from is in error.

If you wish to file a petition pursuant to regulation 43 CFR 4.21 (58 FR 4939, January 19, 1993) for a stay of the effectiveness of this decision during the time that your appeal is being reviewed by the Board, the petition for a stay must accompany your notice of appeal. A petition for a stay is required to show sufficient justification based on the standards listed below. Copies of the notice of appeal and petition for a stay **must** also be submitted to each party named in this decision and to the Interior Board of Land Appeals and to the appropriate Office of the Solicitor (see 43 CFR 4.413) at the same time the original documents are filed with this office. If you request a stay, you have the burden of proof to demonstrate that a stay should be granted.

Standards for Obtaining a Stay

Except as otherwise provided by law or other pertinent regulation, a petition for a stay of a decision pending appeal shall show sufficient justification based on the following standards:

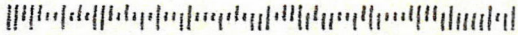
- 1) The relative harm to the parties if the stay is granted or denied,
- 2) The likelihood of the appellant's success on the merits,
- 3) The likelihood of immediate and irreparable harm if the stay is not granted, and
- 4) Whether the public interest favors granting the stay.

Please include your AMC serial number(s) on all correspondence. If additional information is required, please call Rod Ebert at 602-417-9397.



Rebecca Heick
Group Administrator
Lands and Minerals

Enclosure
Appeal Form 1842-1




04442700

U.S. DEPARTMENT OF THE INTERIOR
BUREAU OF LAND MANAGEMENT
ARIZONA STATE OFFICE
ONE NORTH CENTRAL AVENUE, SUITE 800
PHOENIX, AZ 85004-4427

• Sender: Please print your name, address, and ZIP+4® in this box•

First-Class Mail
Postage & Fees Paid
USPS
Permit No. G-10



UNITED STATES POSTAL SERVICE

SENDER: COMPLETE THIS SECTION

Complete items 1, 2, and 3. Also complete item 4 if Restricted Delivery is desired. Print your name and address on the reverse so that we can return the card to you. Attach this card to the back of the mailpiece, or on the front if space permits.

Article Addressed to:

ORIGEM INC
PO BOX 54
FLORHAM NJ 07932-0054
9310/RE/AMC28504/AMC159496/
AMC420819

COMPLETE THIS SECTION ON DELIVERY

A. Signature

 Agent
 Addressee

B. Received by (Printed Name)

WIZALY STATAKIS

C. Date of Delivery

6/20/14

D. Is delivery address different from item 1? Yes

If YES, enter delivery address below: No

2014 MAY 23 P 2:51

PHOENIX, ARIZONA

3. Service Type

Certified Mail® Priority Mail Express™
 Registered Return Receipt for Merchandise
 Insured Mail Collect on Delivery

4. Restricted Delivery? (Extra Fee) Yes

Article Number
(Transfer from service label)

7013 2250 0000 8720 6241



United States Department of the Interior

BUREAU OF LAND MANAGEMENT

Arizona State Office

One North Central Avenue, Suite 800

Phoenix, Arizona 85004-4427

www.blm.gov/az/



December 5, 2013

In Reply Refer To:

3800 (9310) RE

AMC28504, AMC159496,

AMC420819

CERTIFIED MAIL – RETURN RECEIPT REQUESTED 7013 0600 0001 7594 3574

NOTICE

ORIGEM INC.

P.O. BOX 54

FLORHAM, NJ. 07932-0054

BLUE BIRD #1, BLUE BIRD #4, BLUE BIRD #45, BLUE BIRD #5, BLUE BIRD #11
AMC28505, AMC28508, AMC159496, AMC420820 - AMC420821

Maintenance Fee Waiver Held for Rejection

This office received the Maintenance Fee Waiver Certification (waiver) for the above listed mining claim(s). The waiver is not properly completed and does not meet the annual filing requirements.

In accordance with 43 Code of Federal Regulations (CFR) 3835.10, the name, address, and original signatures of all owners of the mining claim must be included on the waiver form. Please correct the discrepancy as noted below.

The document received does not contain original signatures, it is a copy. We require the original signatures of all owners of the mining claims. You must submit the original document.

In order to correct the defect in the waiver, per 43 CFR 3835.93, you must provide this office with the requested information within 60 days of your receipt of this notice. If you are unable to provide this information, you have the option of paying the annual maintenance fee of \$140 per claim (\$140 per 20 acres for placer claims larger than 20 acres). If we do not receive the requested corrections within the 60 day time frame, the claim(s) will be declared forfeited and closed.

Please include your AMC serial number on all correspondence. If additional information is required, please contact Rod Ebert, at 602-417-9397.

A handwritten signature in cursive script that reads "Rebecca Heick".

Rebecca Heick
Group Administrator
Lands and Minerals



United States Department of the Interior

BUREAU OF LAND MANAGEMENT

Arizona State Office

One North Central Avenue, Suite 800

Phoenix, Arizona 85004-4427

www.blm.gov/az/



December 5, 2013

In Reply Refer To:
3800 (9310) RE
AMC28504, AMC159496,
AMC420819

CERTIFIED MAIL – RETURN RECEIPT REQUESTED 7013 0600 0001 7594 3574

NOTICE

ORIGEM INC.
P.O. BOX 54
FLORHAM, NJ. 07932-0054

BLUE BIRD #1, BLUE BIRD #4, BLUE BIRD #45, BLUE BIRD #5, BLUE BIRD #11
AMC28505, AMC28508, AMC159496, AMC420820 - AMC420821

Maintenance Fee Waiver Held for Rejection

This office received the Maintenance Fee Waiver Certification (waiver) for the above listed mining claim(s). The waiver is not properly completed and does not meet the annual filing requirements.

In accordance with 43 Code of Federal Regulations (CFR) 3835.10, the name, address, and original signatures of all owners of the mining claim must be included on the waiver form. Please correct the discrepancy as noted below.

The document received does not contain original signatures, it is a copy. We require the original signatures of all owners of the mining claims. You must submit the original document.

In order to correct the defect in the waiver, per 43 CFR 3835.93, you must provide this office with the requested information within 60 days of your receipt of this notice. If you are unable to provide this information, you have the option of paying the annual maintenance fee of \$140 per claim (\$140 per 20 acres for placer claims larger than 20 acres). If we do not receive the requested corrections within the 60 day time frame, the claim(s) will be declared forfeited and closed.

Please include your AMC serial number on all correspondence. If additional information is required, please contact Rod Ebert, at 602-417-9397.

Rebecca Heick

Rebecca Heick
Group Administrator
Lands and Minerals



United States Department of the Interior



BUREAU OF LAND MANAGEMENT

Arizona State Office

One North Central Avenue, Suite 800

Phoenix, Arizona 85004-4427

www.blm.gov/az/

APR 02 2014

In Reply Refer To:

3800 (9310) RE

AMC28504, AMC159496, AMC420819

CERTIFIED MAIL - RETURN RECEIPT REQUESTED No. 7013 2250 0000 8721 6844

DECISION

ORIGEM INC.

P.O. BOX 546

FLORHAM, NJ 07932-0054

:

:

:

This decision affects those claims shown
in the block below.

AMC28505, AMC28508, AMC159496, AMC420820 - AMC420821

BLUE BIRD #1, BLUE BIRD #4, BLUE BIRD #45, BLUE BIRD #5, BLUE BIRD #11

MINING CLAIMS DECLARED FORFEIT

The mining claims listed above have been declared forfeit for failure to file the required maintenance fee payment or submit an acceptable small miner's maintenance fee waiver (waiver).

Claimants are required to pay an annual non-refundable maintenance fee of \$140 per 20 acres, or submit a waiver, on or before September 1 of each year. These requirements were established by 30 (United States Code) 28f-l, as amended, and 43 Code of Federal Regulations (CFR) 3834 and 3835.

Our records show receipt of a small miner's waiver received on or before September 1, 2013, for the 2014 assessment year, for the claims listed above, however, there were defects on the waiver and it was not acceptable as submitted. You received a certified letter requesting that the defects be cured within 60 days from the date you received the letter or the claims would be declared forfeit. The 60-day time period has expired and the defects on the waiver have not been corrected. Therefore, the claims are forfeit.

This decision does not relieve you of the liability for reclamation of all areas disturbed by your activities on lands covered by the subject mining claim(s) and/or site(s). After you complete the reclamation, you must notify the authorized officer of the appropriate surface managing agency so that the authorized officer may conduct a final site inspection and determine whether you may be released from liability.

If you fail to reclaim the land to the satisfaction of the authorized officer, the surface management agency may cite you for noncompliance under its surface management regulations.

For land administered by the Bureau of Land Management (BLM), if you fail to reclaim the land to the satisfaction of the authorized officer as required in 43 CFR Subpart 3809, BLM will issue an order of noncompliance under 43 CFR 3809.601(a). If you fail to comply with the noncompliance order, BLM may take further action under 43 CFR 3809.604. Failure to conduct reclamation is a prohibited act that may subject you to criminal penalties. See 43 CFR 3809.605(h) and 43 CFR 3809.700.

Appeal Procedures

This decision may be appealed to the Interior Board of Land Appeals, Office of the Secretary, in accordance with the regulations contained in 43 CFR, Part 4, and the enclosed Form 1842-1. If an appeal is taken, your notice of appeal must be filed in this office (at the above address) within 30 days from receipt of this decision. The appellant has the burden of showing that the decision appealed from is in error.


If you wish to file a petition pursuant to regulation 43 CFR 4.21 (58 FR 4939, January 19, 1993) for a stay of the effectiveness of this decision during the time that your appeal is being reviewed by the Board, the petition for a stay must accompany your notice of appeal. A petition for a stay is required to show sufficient justification based on the standards listed below. Copies of the notice of appeal and petition for a stay **must** also be submitted to each party named in this decision and to the Interior Board of Land Appeals and to the appropriate Office of the Solicitor (see 43 CFR 4.413) at the same time the original documents are filed with this office. If you request a stay, you have the burden of proof to demonstrate that a stay should be granted.

Standards for Obtaining a Stay

Except as otherwise provided by law or other pertinent regulation, a petition for a stay of a decision pending appeal shall show sufficient justification based on the following standards:

- 1) The relative harm to the parties if the stay is granted or denied,
- 2) The likelihood of the appellant's success on the merits,
- 3) The likelihood of immediate and irreparable harm if the stay is not granted, and
- 4) Whether the public interest favors granting the stay.

Please include your AMC serial number(s) on all correspondence. If additional information is required, please call Rod Ebert at 602-417-9397.



Rebecca Heick
Group Administrator
Lands and Minerals

Enclosure
Appeal Form 1842-1

SENDER: COMPLETE THIS SECTION

- Complete items 1, 2, and 3. Also complete item 4 if Restricted Delivery is desired.
- Print your name and address on the reverse so that we can return the card to you.
- Attach this card to the back of the mailpiece, or on the front if space permits.

1. Article Addressed to:

Lake Pleasant Highlands Inc
 7373 E Doubletree Ranch Rd #230
 Scottsdale, AZ 85258
 9310 AT AMC28504


2. Article Number
 (Transfer from service label)

7011 2970 0001 8020 9049

COMPLETE THIS SECTION ON DELIVERY

A. Signature

X



Agent

Addressee

B. Received by (Printed Name)

Jordan Mueller

C. Date of Delivery

3/1/12

D. Is delivery address different from item 1? Yes

If YES, enter delivery address below: No

3. Service Type

Certified Mail

Express Mail

Registered

Return Receipt for Merchandise

Insured Mail


C.O.D.

4. Restricted Delivery? (Extra Fee)

Yes

UNITED STATES POSTAL SERVICE

PHOENIX AZ 850



First-Class Mail
Postage & Fees Paid
USPS
Permit No. G-10

- Sender: Please print your name, address, and ZIP+4 in this box •

RECEIVED
BLM AZ STATE OFFICE

2012 MAR -2 PM 1: 51

PHOENIX, ARIZONA

BUREAU OF LAND MANAGEMENT
ARIZONA STATE OFFICE
ONE NORTH CENTRAL AVENUE
SUITE 800
PHOENIX, AZ 85004-2203

February 28, 2012

In Reply Refer To:
3800 (9310) AT
AMC28504

CERTIFIED MAIL - RETURN RECEIPT REQUESTED No. 7011 2970 0001 8020 9049

DECISION

LAKE PLEASANT HIGHLANDS INC	:	This decision affects those claims shown
7373 E DOUBLETREE RANCH RD #230	:	in the block below:
SCOTTSDALE, AZ 85258	:	

AMC28507, 28510, 28512
BLUE BIRD #3, #6, #8

MINING CLAIMS
DECLARED FORFEITED

The mining claims listed above have been declared forfeited for failure to file the required maintenance fee payment or small miner's maintenance fee waiver (waiver).

Claimants are required to pay an annual non-refundable maintenance fee of \$140, or submit a waiver, on or before September 1 of each year. These requirements were established by 30 (United States Code) 28-f-k, as amended, and 43 Code of Federal Regulations (CFR) 3834 and 3835.

Our records do not show receipt of a maintenance fee payment, or waiver received on or before September 1, 2011, for the 2012 assessment year, for the claims listed above. Therefore, the claims are forfeited.

This decision does not relieve you of the liability for reclamation of all areas disturbed by your activities on lands covered by the subject mining claim(s) and/or site(s). After you complete the reclamation, you must notify the authorized officer of the appropriate surface managing agency so that the authorized officer may conduct a final site inspection and determine whether you may be released from liability.

If you fail to reclaim the land to the satisfaction of the authorized officer, the surface management agency may cite you for noncompliance under its surface management regulations.

For land administered by the Bureau of Land Management (BLM), if you fail to reclaim the land to the satisfaction of the authorized officer as required in 43 CFR Subpart 3809, BLM will issue an order of noncompliance under 43 CFR 3809.601(a). If you fail to comply with the noncompliance order, BLM may take further action under 43 CFR 3809.604. Failure to conduct reclamation is a prohibited act that may subject you to criminal penalties. See 43 CFR 3809.605(h) and 43 CFR 3809.700.

This decision may be appealed to the Interior Board of Land Appeals, Office of the Secretary, in accordance with the regulations contained in 43 CFR, Part 4, and the enclosed Form 1842-1. If an appeal is taken, your notice of appeal must be filed in this office (at the above address) within 30 days from receipt of this decision. The appellant has the burden of showing that the decision appealed from is in error.

If you wish to file a petition pursuant to regulation 43 CFR 4.21 (58 FR 4939, January 19, 1993) for a stay of the effectiveness of this decision during the time that your appeal is being reviewed by the Board, the petition for a stay must accompany your notice of appeal. A petition for a stay is required to show sufficient justification based on the standards listed below. Copies of the notice of appeal and petition for a stay **must** also be submitted to each party named in this decision and to the Interior Board of Land Appeals and to the appropriate Office of the Solicitor (see 43 CFR 4.413) at the same time the original documents are filed with this office. If you request a stay, you have the burden of proof to demonstrate that a stay should be granted.

Standards for Obtaining a Stay

Except as otherwise provided by law or other pertinent regulation, a petition for a stay of a decision pending appeal shall show sufficient justification based on the following standards:

- (1) The relative harm to the parties if the stay is granted or denied,
- (2) The likelihood of the appellant's success on the merits,
- (3) The likelihood of immediate and irreparable harm if the stay is not granted, and
- (4) Whether the public interest favors granting the stay.

Please include your AMC serial number(s) on all correspondence. If additional information is required, please call Amy Thrower at 602-417-9334.

/s/ Rebecca Heick
Rebecca Heick
Group Administrator
Lands and Minerals

Enclosure

AThrower:lm:022812

SENDER: COMPLETE THIS SECTION

- Complete items 1, 2, and 3. Also complete item 4 if Restricted Delivery is desired.
- Print your name and address on the reverse so that we can return the card to you.
- Attach this card to the back of the mailpiece, or on the front if space permits.

1. Article Addressed to:

WALDECK JANICE M
 PO BOX 584
 CAVE CREEK, AZ 85327
 9310 AT AMC28504

2. Article Number
(Transfer from service label)

7011 2970 0001 8020 9032

COMPLETE THIS SECTION ON DELIVERY

A. Signature

Janice M Waldeck Agent
 Addressee

B. Received by (Printed Name)

J. Waldeck

C. Date of Delivery

8/2/02

D. Is delivery address different from item 1?

Yes

If YES, enter delivery address below:

No

3. Service Type

Certified Mail

Express Mail

Registered

Return Receipt for Merchandise


Insured Mail

C.O.D.

4. Restricted Delivery? (Extra Fee)

Yes

UNITED STATES POSTAL SERVICE

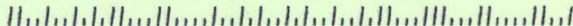


First-Class Mail
Postage & Fees Paid
USPS
Permit No. G-10

- Sender: Please print your name, address, and ZIP+4 in this box •

RECEIVED
BLM AZ STATE OFFICE
2012 MAR -5 PM 1:53
PHOENIX, ARIZONA

BUREAU OF LAND MANAGEMENT
ARIZONA STATE OFFICE
ONE NORTH CENTRAL AVENUE
SUITE 800
PHOENIX, AZ 85004-2203



February 28, 2012

In Reply Refer To:
3800 (9310) AT
AMC28504

CERTIFIED MAIL - RETURN RECEIPT REQUESTED No. 7011 2970 0001 8020 9032

DECISION

WALDECK JANICE M : This decision affects those claims shown
PO BOX 584 : in the block below:
CAVE CREEK, AZ 85327 :

AMC28506, AMC28511
BLUE BIRD #2, BLUE BIRD #7

MINING CLAIMS
DECLARED FORFEITED

The mining claims listed above have been declared forfeited for failure to file the required maintenance fee payment or small miner's maintenance fee waiver (waiver).

Claimants are required to pay an annual non-refundable maintenance fee of \$140, or submit a waiver, on or before September 1 of each year. These requirements were established by 30 (United States Code) 28-f-k, as amended, and 43 Code of Federal Regulations (CFR) 3834 and 3835.

Our records do not show receipt of a maintenance fee payment, or waiver received on or before September 1, 2011, for the 2012 assessment year, for the claims listed above. Therefore, the claims are forfeited.

This decision does not relieve you of the liability for reclamation of all areas disturbed by your activities on lands covered by the subject mining claim(s) and/or site(s). After you complete the reclamation, you must notify the authorized officer of the appropriate surface managing agency so that the authorized officer may conduct a final site inspection and determine whether you may be released from liability.

If you fail to reclaim the land to the satisfaction of the authorized officer, the surface management agency may cite you for noncompliance under its surface management regulations.

For land administered by the Bureau of Land Management (BLM), if you fail to reclaim the land to the satisfaction of the authorized officer as required in 43 CFR Subpart 3809, BLM will issue an order of noncompliance under 43 CFR 3809.601(a). If you fail to comply with the noncompliance order, BLM may take further action under 43 CFR 3809.604. Failure to conduct reclamation is a prohibited act that may subject you to criminal penalties. See 43 CFR 3809.605(h) and 43 CFR 3809.700.

This decision may be appealed to the Interior Board of Land Appeals, Office of the Secretary, in accordance with the regulations contained in 43 CFR, Part 4, and the enclosed Form 1842-1. If an appeal is taken, your notice of appeal must be filed in this office (at the above address) within 30 days from receipt of this decision. The appellant has the burden of showing that the decision appealed from is in error.

If you wish to file a petition pursuant to regulation 43 CFR 4.21 (58 FR 4939, January 19, 1993) for a stay of the effectiveness of this decision during the time that your appeal is being reviewed by the Board, the petition for a stay must accompany your notice of appeal. A petition for a stay is required to show sufficient justification based on the standards listed below. Copies of the notice of appeal and petition for a stay **must** also be submitted to each party named in this decision and to the Interior Board of Land Appeals and to the appropriate Office of the Solicitor (see 43 CFR 4.413) at the same time the original documents are filed with this office. If you request a stay, you have the burden of proof to demonstrate that a stay should be granted.

Standards for Obtaining a Stay

Except as otherwise provided by law or other pertinent regulation, a petition for a stay of a decision pending appeal shall show sufficient justification based on the following standards:

- (1) The relative harm to the parties if the stay is granted or denied,
- (2) The likelihood of the appellant's success on the merits,
- (3) The likelihood of immediate and irreparable harm if the stay is not granted, and
- (4) Whether the public interest favors granting the stay.

Please include your AMC serial number(s) on all correspondence. If additional information is required, please call Amy Thrower at 602-417-9334.

/s/ Rebecca Heick
Rebecca Heick
Group Administrator
Lands and Minerals

Enclosure

AThrower:lm:022812

A. Bunde
1/15/09

JAN 22 2009

In Reply Refer To:
3800 (AZ-933) TS
AMC358272, AMC367059
AMC28504, AMC355269
AMC362061, AMC362193
AMC368598, AMC364692
AMC364224, AMC363095
AMC339303, AMC95860
AMC378794

CERTIFIED MAIL – RETURN RECEIPT REQUESTED No. 7007 3020 0000 8493 4687

NOTICE

Bill C. Waldeck, Trudy Movich, Nathan Movich:
515 East Carefree Highway, PMB 378
Phoenix, Arizona 85085

Reling
AMC367059, AMC358272
AMC28511, AMC28506
AMC355270 – AMC355272
AMC362061, AMC362062
AMC362193, AMC368598 -
AMC368601, AMC364692
AMC364224, AMC364225
AMC363095, AMC339303
AMC95867, AMC368602 -
AMC368604, AMC378794
AMC373967 – AMC373968
Silver Bit #1, Iron Hat #1
Bluebird #7, #2, #5, #11, #15
Apache Gold #1 - #3
Rattlesnake #1 - #4, Vampire #1
Red Hawk #1 and #2
Black Buffalo #1, Lower Flats #1
Blue Bird #25, Rattlesnake #5 - #7
Apache Gold #4, Natural Gold #1
Natural Gold #2

SENDER: COMPLETE THIS SECTION

- Complete items 1, 2, and 3. Also complete item 4 if Restricted Delivery is desired.
- Print your name and address on the reverse so that we can return the card to you.
- Attach this card to the back of the mailpiece, or on the front if space permits.

1. Article Addressed to:

Bill C. Waldeck, Trudy Movich,
 Nathan Movich
 515 E. Carefree Hwy, PMB 378
 Phoenix, Arizona 85085
 (AZ-933) TS AMC358272/367059

COMPLETE THIS SECTION ON DELIVERY

A. Signature: **X** *[Signature]* Agent Addressee

B. Received by (Printed Name): _____ C. Date of Delivery: **1/27**

D. Is delivery address different from item 1? Yes No
 If YES, enter delivery address below: _____

3. Service Type: Certified Mail Express Mail Return Receipt for Merchandise
 Registered Mail Insured Mail C.O.D.

4. Restricted Delivery? (Extra Fee) Yes

2. Article Number
 (Transfer from service label)

7007 3020 0000 8493 4682

PHOENIX ARIZONA
 2009 JAN 29 10 22 AM
 RECEIVED
 BLM AZ STAFF

Additional Information Required

On August 13, 2008, we received two Maintenance Fee Waiver Certifications (small miner waivers) submitted together, which cover the 26 mining claims listed above. The waivers are from Bill C. Waldeck, Trudy Movich, and Nathan Movich. We require further information in order to verify the validity of the small miner waivers.

To qualify for a small miner waiver, you and all related parties must hold no more than a total of 10 mining claims or sites nationwide. Title 43 Code of Federal Regulations (CFR) 3835.1(b) and 3835.11(a)(1). "Related party means a) the spouse and dependent children of the claimant as defined in section 152 of the Internal Revenue Code of 1986 [26 U.S.C. section 152]; or, b) a person who controls, is controlled by, or is under common control with the claimant." "Control means actual control, legal control, or the power to exercise control through or by common directors, officers, stockholders, a voting trust, or a holding company or investment company, or any other means." 43 CFR 3830.5.

Bill C. Waldeck, Trudy Movich, and Nathan Movich all have the same address of 515 East Carefree Highway, PMB 378, Phoenix, Arizona 85085. Please provide a statement with a notarized signature from each of these individuals describing the relationship between them, so we can determine whether or not you qualify for a small miner waiver.

Please provide the documents requested within 60 days of receipt of this letter. If we do not receive the requested information the small miner waivers will be denied and the claims will be forfeited.

If you have questions regarding this Notice, please contact Tony Smith at 602-417-9355. Please include your AMC serial number on all correspondence.

/S/ Alvin Burch

Alvin L. Burch
Group Administrator
Renewable and Mineral Resources

TSmith:djj:1/14/09

Date: 1/15/2009

ROUTING AND TRANSMITTAL SLIP			
TO: (Name, office symbol, room number, building, Agency/Post)		Initials	Date
1. Tony Smith (AZ-933)		<i>T.S.</i>	1/15/09
2. Amy Bunda (AZ-933)		<i>AB</i>	1/15/09
3. Al Burch (AZ-932)		<i>A. Burch</i>	1/22/09
4. Dana Jones (AZ-932)			
5.			
6.			
7.			
8.			
9.			
<input type="checkbox"/>	Action	<input type="checkbox"/>	File
<input type="checkbox"/>	Approval	<input type="checkbox"/>	For Clearance
<input type="checkbox"/>	As Requested	<input type="checkbox"/>	For Correction
<input type="checkbox"/>	Circulate	<input type="checkbox"/>	For Your Information
<input type="checkbox"/>	Comment	<input checked="" type="checkbox"/>	Investigate
<input type="checkbox"/>	Coordination	<input checked="" type="checkbox"/>	Justify
			Note and Return
			Per Conversation
			Prepare Reply
			See Me
		<input checked="" type="checkbox"/>	Signature
		<input checked="" type="checkbox"/>	Surname

REMARKS:

DO NOT use this form as a RECORD of approvals, concurrences, disposal, clearances, and similar actions.

From: (Name, org. symbol, Agency/Post)	Room No.
Tony Smith Land Law Examiner, (AZ-933)	Phone No. 602-417-9355

OPTIONAL FORM 41 (REV. 7/76)
Prescribed by GSA
FPMR (41 CFR) 101-11.206



United States Department of the Interior



BUREAU OF LAND MANAGEMENT
Arizona State Office
One North Central Avenue, Suite 800
Phoenix, Arizona 85004-4427
www.blm.gov/az/

In Reply Refer To:
3800 (9330) RE
AMC28504

December 15, 2009

CERTIFIED MAIL – RETURN RECEIPT REQUESTED 7008 2810 0000 6280 5500

NOTICE

Lake Pleasant Highlands Inc.
4425 N. 25th St. #125
Phoenix, AZ 85016

This Notice Affects Those Claims
Shown in the Block Below.

AMC28507 - AMC28508, AMC28510
Blue Bird #3, Blue Bird #4, Blue Bird #6

Maintenance Fee Waiver Held for Rejection

This office received the Maintenance Fee Waiver Certification (waiver) for the above listed mining claim(s). The waiver is not properly completed and does not meet the annual filing requirements.

In accordance with 43 Code of Federal Regulations (CFR) 3835.10, the name, address, and original signatures of all owners of the mining claim must be included on the waiver form. Please correct the discrepancy as noted below.

Not all owners of the mining claim(s) have signed the document. Please obtain the missing signatures on the enclosed copy of the waiver. A Serial Register Page is enclosed listing all of the claim owners. The document is missing claim owner names, addresses or signatures. Even if an agent is signing the waiver, the names and addresses of all claim owners are required to be listed on the waiver. Next to each name there must be a signature: either that of the owner, or an authorized agent. If an agent signs, he should identify himself as signing on behalf of an owner.

In order to correct the defect in the waiver, per 43 CFR 3835.93, you must provide this office with the requested information within 60 days of your receipt of this notice. If you are unable to provide this information, you have the option of paying the annual maintenance fee of \$140.00 per claim. If neither is received within the 60 day time frame, the claims will be declared forfeited and closed.

1/20/2010
letter unnecessary. MF payment
made July 21, 2009 for claims
listed
PVE

Please include your AMC serial number on all correspondence. If additional information is required, please contact Rod Ebert at 602-417-9397.

V. J. Haneth

for
Ruben A. Sanchez
Acting Group Administrator
Renewable and Mineral Resources Group

**BUREAU OF LAND MANAGEMENT
MINING CLAIMS**

(LIVE) Serial Register Page

Run Date/Time: 12/07/2009 11:07 AM

Page 5 of 11

01 05-10-1872;017STAT0091;30USC26,28,34

Case Type 384101: LODE CLAIM

Claim Name: BLUE BIRD #3

Commodity :

Case Disposition: ACTIVE

Serial Number

AMC28507

Lead File Number

AMC28504

Name & Address

Int Rel

% Interest

LAKE PLEASANT HIGHLANDS INC 4425 N 24TH ST #125	PHOENIX, AZ 85016	CLAIMANT	0.0000000
---	-------------------	----------	-----------

Mer Twp	Rng	Sec	Quadrant	District/Resource	County
14	0080N	0010W	003	NW SW	HASSAYAMPA FIELD OFFICE
14	0080N	0010W	004	NE SE	HASSAYAMPA FIELD OFFICE
					YAVAPAI
					YAVAPAI

Act Date	Code	Action	Action Remarks	Receipt Number
09/02/1964	403	LOCATION DATE		
11/06/1978	395	RECORDATION NOTICE RECD		
07/21/2009	682	MAINTENANCE FEE/\$140	2010	1963750
08/14/2009	480	EVID OF ASSMT FILED	2009	1977795
08/04/2008	582	MAINTENANCE FEE/\$125	2009	1753532
08/20/2007	483	SMALL MINER CERT FILED	2008	
08/20/2007	480	EVID OF ASSMT FILED	2007	1547956
08/23/2006	483	SMALL MINER CERT FILED	2007	
08/23/2006	480	EVID OF ASSMT FILED	2006	1341605
08/08/2005	483	SMALL MINER CERT FILED	2006	
08/08/2005	480	EVID OF ASSMT FILED	2005	1123511
08/25/2004	483	SMALL MINER CERT FILED	2005	
08/25/2004	480	EVID OF ASSMT FILED	2004	937209
07/31/2003	483	SMALL MINER CERT FILED	2004	
07/31/2003	480	EVID OF ASSMT FILED	2003	721426
08/07/2002	483	SMALL MINER CERT FILED	2003	
08/07/2002	480	EVID OF ASSMT FILED	2002	535110
07/31/2001	483	SMALL MINER CERT FILED	2002	
07/31/2001	480	EVID OF ASSMT FILED	2001	347397
08/29/2000	483	SMALL MINER CERT FILED	2001	
08/29/2000	480	EVID OF ASSMT FILED	2000	178625
08/17/1999	483	SMALL MINER CERT FILED	2000	
08/17/1999	480	EVID OF ASSMT FILED	1999	
08/17/1998	483	SMALL MINER CERT FILED	1999	
08/17/1998	480	EVID OF ASSMT FILED	1998	
08/12/1997	482	MAINTENANCE FEE/\$100	1998	
08/12/1996	482	MAINTENANCE FEE/\$100	1997	
07/17/1995	482	MAINTENANCE FEE/\$100	1996	
08/05/1994	482	MAINTENANCE FEE/\$100	1995	
08/03/1993	482	MAINTENANCE FEE/\$100	1994	
08/03/1993	482	MAINTENANCE FEE/\$100	1993;RECEIPT 1900758	
10/30/1992	480	EVID OF ASSMT FILED	1992	

**NO WARRANTY IS MADE BY BLM
FOR USE OF THE DATA FOR
PURPOSES NOT INTENDED BY BLM**

**BUREAU OF LAND MANAGEMENT
MINING CLAIMS**

Run Date/Time: 12/07/2009 11:07 AM

(LIVE) Serial Register Page

Page 6 of 11

08/14/2009	486	UNACCEPTABLE WAIVER	2010	
08/13/2008	488	ASSMT DOC RECEIVED	480;2008	1760186
12/17/2007	396	TRF OF INTEREST FILED	WALDECK BILLY B	1628619
12/17/2007	396	TRF OF INTEREST FILED	WALDECK JANICE M	1628619
08/17/1999	113	ADDITIONAL INFO RECEIVED	RECEIPT 2296628	
08/17/1998	113	ADDITIONAL INFO RECEIVED	RECEIPT 2389398	
08/12/1997	113	ADDITIONAL INFO RECEIVED	RECEIPT 2315251	
08/12/1996	113	ADDITIONAL INFO RECEIVED	RECEIPT 2228510	
07/17/1995	113	ADDITIONAL INFO RECEIVED	RECEIPT 2147252	
08/05/1994	113	ADDITIONAL INFO RECEIVED	RECEIPT 2062031	
10/25/1988	669	LAND STATUS CHECKED		
11/06/1978	500	MAP IN LEAD FILE	28504	
11/06/1978	501	ACCT ADV IN LEAD FILE	28504	
09/02/1964	404	COUNTY RECORDATION	0;335;382	
09/02/1964	880	RESERVED MINERAL ESTATE	SRHE	

Line Nr Remarks

**NO WARRANTY IS MADE BY BLM
FOR USE OF THE DATA FOR
PURPOSES NOT INTENDED BY BLM**

**BUREAU OF LAND MANAGEMENT
MINING CLAIMS
(LIVE) Serial Register Page**

Run Date/Time: 12/07/2009 11:07 AM

Page 7 of 11

01 05-10-1872;017STAT0091;30USC26,28,34
Case Type 384101: LODE CLAIM
Claim Name: BLUE BIRD #4
Commodity :
Case Disposition: ACTIVE

**Serial Number
AMC28508
Lead File Number
AMC28504**

Name & Address

LAKE PLEASANT HIGHLANDS INC 4425 N 24TH ST #125	PHOENIX, AZ 85016	Int Rel CLAIMANT	% Interest 0.0000000
--	-------------------	---------------------	-------------------------

Mer Twp	Rng	Sec	Quadrant	District/Resource	County
14	0080N	0010W	003	NW SW	HASSAYAMPA FIELD OFFICE
14	0080N	0010W	004	NE SE	HASSAYAMPA FIELD OFFICE
					YAVAPAI
					YAVAPAI

Act Date	Code	Action	Action Remarks	Receipt Number
10/17/1964	403	LOCATION DATE		
11/06/1978	395	RECORDATION NOTICE RECD		
07/21/2009	682	MAINTENANCE FEE/\$140	2010	1963750
08/14/2009	480	EVID OF ASSMT FILED	2009	1977795
08/04/2008	582	MAINTENANCE FEE/\$125	2009	1753532
08/20/2007	483	SMALL MINER CERT FILED	2008	
08/20/2007	480	EVID OF ASSMT FILED	2007	1547956
08/23/2006	483	SMALL MINER CERT FILED	2007	
08/23/2006	480	EVID OF ASSMT FILED	2006	1341605
08/08/2005	483	SMALL MINER CERT FILED	2006	
08/08/2005	480	EVID OF ASSMT FILED	2005	1123511
08/25/2004	483	SMALL MINER CERT FILED	2005	
08/25/2004	480	EVID OF ASSMT FILED	2004	937209
07/31/2003	483	SMALL MINER CERT FILED	2004	
07/31/2003	480	EVID OF ASSMT FILED	2003	721426
08/07/2002	483	SMALL MINER CERT FILED	2003	
08/07/2002	480	EVID OF ASSMT FILED	2002	535110
07/31/2001	483	SMALL MINER CERT FILED	2002	
07/31/2001	480	EVID OF ASSMT FILED	2001	347397
08/29/2000	483	SMALL MINER CERT FILED	2001	
08/29/2000	480	EVID OF ASSMT FILED	2000	178625
08/17/1999	483	SMALL MINER CERT FILED	2000	
08/17/1999	480	EVID OF ASSMT FILED	1999	
08/17/1998	483	SMALL MINER CERT FILED	1999	
08/17/1998	480	EVID OF ASSMT FILED	1998	
08/12/1997	482	MAINTENANCE FEE/\$100	1998	
08/12/1996	482	MAINTENANCE FEE/\$100	1997	
07/17/1995	482	MAINTENANCE FEE/\$100	1996	
08/05/1994	482	MAINTENANCE FEE/\$100	1995	
08/03/1993	482	MAINTENANCE FEE/\$100	1994	
08/03/1993	482	MAINTENANCE FEE/\$100	1993;RECEIPT 1900758	
10/30/1992	480	EVID OF ASSMT FILED	1992	

**NO WARRANTY IS MADE BY BLM
FOR USE OF THE DATA FOR
PURPOSES NOT INTENDED BY BLM**

BUREAU OF LAND MANAGEMENT
MINING CLAIMS

Run Date/Time: 12/07/2009 11:07 AM

(LIVE) Serial Register Page

Page 8 of 11

08/14/2009	486	UNACCEPTABLE WAIVER	2010	
08/13/2008	488	ASSMT DOC RECEIVED	480;2008	1760186
12/17/2007	396	TRF OF INTEREST FILED	WALDECK BILLY B	1628619
12/17/2007	396	TRF OF INTEREST FILED	WALDECK JANICE M	1628619
08/17/1999	113	ADDITIONAL INFO RECEIVED	RECEIPT 2296628	
08/17/1998	113	ADDITIONAL INFO RECEIVED	RECEIPT 2389398	
08/12/1997	113	ADDITIONAL INFO RECEIVED	RECEIPT 2315251	
08/12/1996	113	ADDITIONAL INFO RECEIVED	RECEIPT 2228510	
07/17/1995	113	ADDITIONAL INFO RECEIVED	RECEIPT 2147252	
08/05/1994	113	ADDITIONAL INFO RECEIVED	RECEIPT 2062031	
10/25/1988	669	LAND STATUS CHECKED		
11/06/1978	500	MAP IN LEAD FILE	28504	
11/06/1978	501	ACCT ADV IN LEAD FILE	28504	
10/20/1964	404	COUNTY RECORDATION	12393;340;248	
09/02/1964	880	RESERVED MINERAL ESTATE	SRHE	

Line Nr Remarks

NO WARRANTY IS MADE BY BLM
FOR USE OF THE DATA FOR
PURPOSES NOT INTENDED BY BLM

**BUREAU OF LAND MANAGEMENT
MINING CLAIMS
(LIVE) Serial Register Page**

Run Date/Time: 12/07/2009 11:07 AM

Page 9 of 11

01 05-10-1872;017STAT0091;30USC26,28,34
Case Type 384101: LODE CLAIM
Claim Name: BLUE BIRD #6
Commodity :
Case Disposition: ACTIVE

**Serial Number
AMC28510
Lead File Number
AMC28504**

Name & Address	Int Rel	% Interest
LAKE PLEASANT HIGHLANDS INC 4425 N 24TH ST #125	CLAIMANT	0.0000000
	PHOENIX, AZ 85016	

Mer Twp	Rng	Sec	Quadrant	District/Resource	County
14	0080N	0010W	003	NW	HASSAYAMPA FIELD OFFICE
14	0080N	0010W	004	NE SE	HASSAYAMPA FIELD OFFICE
					YAVAPAI
					YAVAPAI

Act Date	Code	Action	Action Remarks	Receipt Number
11/15/1969	403	LOCATION DATE		
11/06/1978	395	RECORDATION NOTICE RECD		
07/21/2009	682	MAINTENANCE FEE/\$140	2010	1963750
08/14/2009	480	EVID OF ASSMT FILED	2009	1977795
08/04/2008	582	MAINTENANCE FEE/\$125	2009	1753532
08/20/2007	483	SMALL MINER CERT FILED	2008	
08/20/2007	480	EVID OF ASSMT FILED	2007	1547956
08/23/2006	483	SMALL MINER CERT FILED	2007	
08/23/2006	480	EVID OF ASSMT FILED	2006	1341605
08/08/2005	483	SMALL MINER CERT FILED	2006	
08/08/2005	480	EVID OF ASSMT FILED	2005	1123511
08/25/2004	483	SMALL MINER CERT FILED	2005	
08/25/2004	480	EVID OF ASSMT FILED	2004	937209
07/31/2003	483	SMALL MINER CERT FILED	2004	
07/31/2003	480	EVID OF ASSMT FILED	2003	721426
08/07/2002	483	SMALL MINER CERT FILED	2003	
08/07/2002	480	EVID OF ASSMT FILED	2002	535110
07/31/2001	483	SMALL MINER CERT FILED	2002	
07/31/2001	480	EVID OF ASSMT FILED	2001	347397
08/29/2000	483	SMALL MINER CERT FILED	2001	
08/29/2000	480	EVID OF ASSMT FILED	2000	178625
08/17/1999	483	SMALL MINER CERT FILED	2000	
08/17/1999	480	EVID OF ASSMT FILED	1999	
08/17/1998	483	SMALL MINER CERT FILED	1999	
08/17/1998	480	EVID OF ASSMT FILED	1998	
08/12/1997	482	MAINTENANCE FEE/\$100	1998	
08/12/1996	482	MAINTENANCE FEE/\$100	1997	
07/17/1995	482	MAINTENANCE FEE/\$100	1996	
08/05/1994	482	MAINTENANCE FEE/\$100	1995	
08/03/1993	482	MAINTENANCE FEE/\$100	1994	
08/03/1993	482	MAINTENANCE FEE/\$100	1993;RECEIPT 1900758	
10/30/1992	480	EVID OF ASSMT FILED	1992	

**NO WARRANTY IS MADE BY BLM
FOR USE OF THE DATA FOR
PURPOSES NOT INTENDED BY BLM**

BUREAU OF LAND MANAGEMENT
MINING CLAIMS

Run Date/Time: 12/07/2009 11:07 AM

(LIVE) Serial Register Page

Page 10 of 11

08/14/2009	486	UNACCEPTABLE WAIVER	2010	
08/13/2008	488	ASSMT DOC RECEIVED	480;2008	1760186
12/17/2007	396	TRF OF INTEREST FILED	WALDECK JANICE M	1628619
12/17/2007	396	TRF OF INTEREST FILED	WALDECK BILLY B	1628619
10/25/1988	669	LAND STATUS CHECKED		
11/06/1978	500	MAP IN LEAD FILE	28504	
11/06/1978	501	ACCT ADV IN LEAD FILE	28504	
11/21/1969	404	COUNTY RECORDATION	0;576;91	
09/02/1964	880	RESERVED MINERAL ESTATE	SRHE	

Line Nr Remarks

NO WARRANTY IS MADE BY BLM
FOR USE OF THE DATA FOR
PURPOSES NOT INTENDED BY BLM

UNITED STATES
 DEPARTMENT OF THE INTERIOR
 Bureau of Land Management
 Arizona State Office
 One N. Central Avenue, Suite 800
 Phoenix AZ 85004-4427



7008 2810 0000 6280 5500



OFFICIAL BUSINESS
 PENALTY FOR PRIVATE USE, \$300

K

Lake Pleasant Highlands Inc.
 4425 N. 25th St. #125
 Phoenix, AZ 85016
 AZ933 RE AMC28504

NIXIE 850 5E 1 39 01/04/10
 RETURN TO SENDER
 NOT DELIVERABLE AS ADDRESSED
 UNABLE TO FORWARD
 BC: 85004442700 *1679-00864-03-41
 85004@4427

SENDER: COMPLETE THIS SECTION

1. Article Addressed to:
 Lake Pleasant Highlands Inc.
 4425 N. 25th St. #125
 Phoenix, AZ 85016
 AZ933 RE AMC28504

2. Article Number
 7008 2810 0000 6280 5500

3. Service Type
 Certified Mail
 Express Mail
 Registered
 Return Receipt for Merchandise
 Insured Mail
 C.O.D.

4. Restricted Delivery? (Extra Fee)
 Yes
 No

D. Is delivery address different from item 1? Yes No
 If YES, enter delivery address below:

B. Received by (Printed Name)
 Addressed
 Agent

A. Signature

COMPLETE THIS SECTION ON DELIVERY

102595-02-M-1540

RECEIVED
 BLM AZ STATE OFFICE
 2010 JAN -5 P 2:31
 PHOENIX, ARIZONA

DEC 15 2009

In Reply Refer To:
3800 (9330) RE
AMC28504

CERTIFIED MAIL – RETURN RECEIPT REQUESTED 7008 2810 0000 6280 5500

NOTICE

Lake Pleasant Highlands Inc.
4425 N. 25th St. #125
Phoenix, AZ 85016

This Notice Affects Those Claims
Shown in the Block Below.

AMC28507 - AMC28508, AMC28510
Blue Bird #3, Blue Bird #4, Blue Bird #6

Maintenance Fee Waiver Held for Rejection

This office received the Maintenance Fee Waiver Certification (waiver) for the above listed mining claim(s). The waiver is not properly completed and does not meet the annual filing requirements.

In accordance with 43 Code of Federal Regulations (CFR) 3835.10, the name, address, and original signatures of all owners of the mining claim must be included on the waiver form. Please correct the discrepancy as noted below.

Not all owners of the mining claim(s) have signed the document. Please obtain the missing signatures on the enclosed copy of the waiver. A Serial Register Page is enclosed listing all of the claim owners. The document is missing claim owner names, addresses or signatures. Even if an agent is signing the waiver, the names and addresses of all claim owners are required to be listed on the waiver. Next to each name there must be a signature: either that of the owner, or an authorized agent. If an agent signs, he should identify himself as signing on behalf of an owner.

In order to correct the defect in the waiver, per 43 CFR 3835.93, you must provide this office with the requested information within 60 days of your receipt of this notice. If you are unable to provide this information, you have the option of paying the annual maintenance fee of \$140.00 per claim. If neither is received within the 60 day time frame, the claims will be declared forfeited and closed.

1/20/2010

This letter was unnecessary
because a maintenance fee
payment was made July 21, 2009
for the claims listed.
T E

Please include your AMC serial number on all correspondence. If additional information is required, please contact Rod Ebert at 602-417-9397.

Ruben A. Sanchez
Acting Group Administrator
Renewable and Mineral Resources Group

REbert:lm:121509

DEC 15 2009

In Reply Refer To:
3800 (9330) RE
AMC28504, AMC159496

CERTIFIED MAIL – RETURN RECEIPT REQUESTED 7008 2810 0000 6280 5494

NOTICE

Billy B. and Janice M. Waldeck
P.O. Box 584
Cave Creek, AZ 85331

This Notice Affects Those Claims
Shown in the Block Below.

AMC28505, AMC28521, AMC28524, AMC28535 - AMC28536, AMC159496
Blue Bird #1, Copper Chief #1, Copper Chief #4, Copper Chief #18 - Copper
Chief #19, Blue Bird #45

Maintenance Fee Waiver Held for Rejection

This office received the Maintenance Fee Waiver Certification (waiver) for the above listed mining claim(s). The waiver is not properly completed and does not meet the annual filing requirements.

In accordance with 43 Code of Federal Regulations (CFR) 3835.10, the name, address, and original signatures of all owners of the mining claim must be included on the waiver form. Please correct the discrepancy as noted below.

Not all owners of the mining claim(s) have signed the document. Please obtain the missing signatures on the enclosed copy of the waiver. A Serial Register Page is enclosed listing all of the claim owners.

In order to correct the defect in the waiver, per 43 CFR 3835.93, you must provide this office with the requested information within 60 days of your receipt of this notice. If you are unable to provide this information, you have the option of paying the annual maintenance fee of \$140.00 per claim. If neither is received within the 60 day time frame, the claims will be declared forfeited and closed.

*Waldeck's filed curing info for Copper Chief
claims. Blue Bird claims had the maint fee
timely paid. RE 2/23/10*

||

Please include your AMC serial number on all correspondence. If additional information is required, please contact Rod Ebert at 602-417-9397.

Ruben A. Sanchez
Acting Group Administrator
Renewable and Mineral Resources Group

REbert:lm:121509

SENDER: COMPLETE THIS SECTION	COMPLETE THIS SECTION ON DELIVERY
<ul style="list-style-type: none"> ■ Complete Items 1, 2, and 3. Also complete Item 4 if Restricted Delivery is desired. ■ Print your name and address on the reverse so that we can return the card to you. ■ Attach this card to the back of the mailpiece, or on the front if space permits. 	<p>A. Signature <input type="checkbox"/> Agent <input checked="" type="checkbox"/> Addressee <i>Janice Waldeck</i></p> <p>B. Received by (Printed Name) C. Date of Delivery 12/8/99</p>
<p>1. Article Addressed to:</p> <p>Billy B. and Janice M. Waldeck P.O. Box 584 Cave Creek, AZ 85331 AZ933 RE AMC28504, AMC159496</p>	<p>D. Is delivery address different from Item 1? <input type="checkbox"/> Yes If YES, enter delivery address below: <input type="checkbox"/> No</p> <p>3. Service Type <input type="checkbox"/> Certified Mail <input type="checkbox"/> Express Mail <input type="checkbox"/> Registered <input type="checkbox"/> Return Receipt for Merchandise <input type="checkbox"/> Insured Mail <input type="checkbox"/> C.O.D.</p> <p>4. Restricted Delivery? (Extra Fee) <input type="checkbox"/> Yes</p>
<p>2. Article Number (Transfer from service label)</p>	<p>7008 2810 0000 6280 5494</p>
<p>PS Form 3811, February 2004</p>	<p>Domestic Return Receipt 102595-02-M-1540</p>

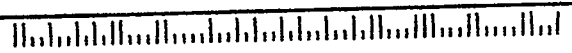
UNITED STATES POSTAL SERVICE

RECEIVED
BLM AZ STATE OFFICE
2009 DEC 22 P 1:37
PHOENIX, ARIZONA

First-Class Mail
Postage & Fees Paid
USPS
Permit No. G-10

• Sender: Please print your name, address, and ZIP+4 in this box •

BUREAU OF LAND MANAGEMENT
ARIZONA STATE OFFICE
ONE NORTH CENTRAL AVENUE
SUITE 800
PHOENIX, AZ 85004-2203



From: Bill C. Waldeck, Trudy Movich, Nathan Movich
515 E. Carefree Hwy PMB 378
Phoenix, Arizona 85085

RECEIVED
BLM AZ STATE OFFICE

2009 FEB 25 P 2:04

February 19, 2009

PHOENIX, ARIZONA

To: Bureau of Land Management
Arizona State Office
One North Central Avenue, Suite 800
Phoenix, Arizona 85004-4427

Attn: Alvin L. Burch, Group Administrator Renewable and Mineral Resources

Re: Information on Claims - 3800 (AZ-933) TS AMC358272, AMC367059, AMC28504,
AMC355869, AMC362061, AMC362193, AMC 368598,
AMC364692, AMC364224, AMC363095, AMC339303,
AMC35860, AMC378794

Dear Mr. Burch,

This letter is in reference to your letter, dated 01/22/2009, which requested additional information on the individual claims in that letter and addressed here.

First let us address AMC38504, AMC355269 and AMC95860, which are listed above and on your letter, but are all three closed claims.

We are each sole owners of the current mining claims listed under our names and we do not exert any control over each other's claims. Furthermore, these claims are not listed under ownership by any corporation, company or joint partnership.

Listed below is the information for each named individual in your letter:

Bill C. Waldeck – A single man who is holding ten lode claims and who has a private mail box with Desert Hills Mailboxes at 515 East Carefree Hwy, Phoenix, AZ 85085. He has this private mail box because of theft from and damage to the roadside mailboxes in his rural area of residence which could result in identity theft.

Claims are: AMC28506, AMC28511, AMC355270, AMC355271, AMC355272, AMC358272, AMC362061, AMC362062, AMC362193 and AMC367059.

Trudy Movich - A single woman who is holding ten lode claims and who uses a private mail box with Desert Hills Mailboxes at 515 E. Carefree Hwy, Phoenix, AZ 85085. She uses this private mail box due to theft from and damage to the roadside mailboxes in her rural area of residence which could result in identity theft.

Claims held are: AMC95867, AMC339303, AMC363095, AMC364692, AMC364224, AMC364225, AMC368598, AMC368599, AMC368600 and AMC368601.

Nathan Movich – A single man of 29 years, and son of Trudy Movich, who holds and controls six lode claims and uses a private mail box at Desert Hills Mailboxes at 515 East Carefree Hwy, Phoenix, AZ 85085. He also uses a private mail box due to theft from and damage to the roadside mailboxes in his rural area of residence which could result in identity theft.

Claims held are: AMC368602, AMC368603, AMC368604, AMC373967, AMC373968, AMC378794

Please let us know if there is any further information that you require.

Sincerely,

Bill C. Waldeck 2-19-09
Bill C. Waldeck Date

Trudy Movich 02-19-2009
Trudy Movich Date

Nathan Movich 2/19/09
Nathan Movich Date

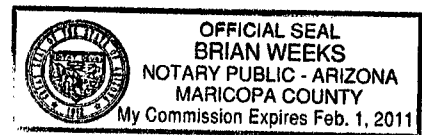
RECEIVED
BLM A7 STATE OFFICE
2009 FEB 25 P 2:05
PHOENIX, ARIZONA

SUBSCRIBED AND SWORN TO before me, a Notary Public, this 19 day of FEBRUARY 2009

By: BILL C. WALDECK & TRUDY MOVICH & NATHAN MOVICH

Notary Public [Signature]

My Commission Expires FEB 1, 2011



Is your RETURN ADDRESS completed on the reverse side?

SENDER:

- Complete items 1 and/or 2 for additional services.
- Complete items 3, 4a, and 4b.
- Print your name and address on the reverse of this form so that we can return this card to you.
- Attach this form to the front of the mailpiece, or on the back if space does not permit.
- Write "Return Receipt Requested" on the mailpiece below the article number.
- The Return Receipt will show to whom the article was delivered and the date delivered.

I also wish to receive the following services (for an extra fee):

1. Addressee's Address
2. Restricted Delivery

Consult postmaster for fee.

3. /

Waldeck, Billy Et al
P.O. Box 584
CAve Creek, Az 85331

LD (952.3) DDM AMC 28504, 95860, 329722

4a. Article Number

76415135

4b. Service Type

- | | |
|--|---|
| <input type="checkbox"/> Registered | <input checked="" type="checkbox"/> Certified |
| <input type="checkbox"/> Express Mail | <input type="checkbox"/> Insured |
| <input checked="" type="checkbox"/> Return Receipt for Merchandise | <input type="checkbox"/> COD |

7. Date of Delivery

4-24-98

5. Received By: (Print Name)

Janice Waldeck



8. Addressee's Address (Only if requested and fee is paid)

6. Signature: (Addressee or Agent)

X Janice M. Waldeck

Thank you for using Return Receipt Service.

UNITED STATES POSTAL SERVICE



First-Class Mail
Postage & Fees Paid
USPS
Permit No. G-10

● Print your name, address, and ZIP Code in this box ●

RECEIVED
BUREAU OF
LAND MANAGEMENT

APR 27 8 53 AM '99
ARIZONA
STATE OFFICE
PHOENIX, ARIZONA
BUREAU OF LAND MANAGEMENT
ARIZONA STATE OFFICE
222 NORTH CENTRAL AVENUE
PHOENIX, AZ 85004-2203




Bill G. Waldeck
PMB 378
515 E. Carefree Hwy.
Phoenix, AZ 85085


US POSTAGE

042J800849

CERTIFIED MAIL™



7008 0500 0000 2902 5493



United States Department of the Interior
Bureau of Land Management
Arizona State Office
One N. Central Avenue, Suite 800
Phoenix, AZ 85004-4427

Attention Tony Smith

ARIZONA
8 25 P 2:05
STATE OFFICE

85004/9398



LEAD OWNER

WALDECK BILLY Et al
BOX 584
CAVE CREEK AZ 85331

CO-OWNERS
WALDECK JANICE

ARIZONA LEAD FILE NUMBER - 28504

CASE TYPE	SERIAL NUMBER	CLAIM NAME	LAST ASSMT.	CASE TYPE	SERIAL NUMBER	CLAIM NAME	LAST ASSMT.
LD	28515	BLUE BIRD #11	1997				

ARIZONA LEAD FILE NUMBER - 95860

CASE TYPE	SERIAL NUMBER	CLAIM NAME	LAST ASSMT.	CASE TYPE	SERIAL NUMBER	CLAIM NAME	LAST ASSMT.
LD	95863	BLUE BIRD #21	1997	LD	95864	BLUE BIRD #22	1997
LD	95865	BLUE BIRD #23	1997	LD	95866	BLUE BIRD #24	1997
LD	95868	BLUE BIRD #26	1997	LD	95869	BLUE BIRD #27	1997
LD	95870	BLUE BIRD #28	1997	LD	95871	BLUE BIRD #29	1997

ARIZONA LEAD FILE NUMBER - 329722

CASE TYPE	SERIAL NUMBER	CLAIM NAME	LAST ASSMT.	CASE TYPE	SERIAL NUMBER	CLAIM NAME	LAST ASSMT.
LD	329723	PAYMASTER #2	1997	LD	329724	PAYMASTER #3	1997

28515 closed 8/31/97

ENTERED IN COMPUTER
APR 23 1998

VERIFIED
els
APR 23 1998



United States Department of the Interior

BUREAU OF LAND MANAGEMENT

Arizona State Office

222 North Central Avenue

Phoenix, AZ 85004-2203

In reply refer to:

3800 (952.3) DDM
A MC 28504
95860
329722

April 22, 1998

CERTIFIED MAIL - RETURN RECEIPT REQUESTED

DECISION

Mining Claimant(s)	:	Mining Claim(s)
as Shown on the	:	Mill and Tunnel Site(s)
Enclosed Sheet(s)	:	

Mining Claims, Mill and Tunnel Sites Declared Forfeited

Claimants are required to pay an annual non-refundable maintenance fee of \$100 or submit a small miner's maintenance fee waiver for each claim/site. These requirements were established by Public Laws 102-381 (106 Stat. 1374), dated October 5, 1992, and 103-66 (107 Stat. 405) dated August 10, 1993, and the regulations implemented August 30, 1994, found at 43 CFR 3833.1-5, 6, and 7.

The Bureau of Land Management (BLM) records do not show receipt of a maintenance fee payment or small miner's maintenance fee waiver on or before August 31, 1997, for the year of 1998, for the mining claim(s), mill and tunnel site(s) listed on the enclosed sheet(s), and therefore, the claims are declared forfeited.

This decision does not relieve you of the requirement for reclamation of all areas disturbed by your activities on lands covered by your mining claim(s) and/or site(s). Failure to reclaim the land to the satisfaction of the authorized officer of the agency upon whose lands you have located may cause the agency to hold the claimant in a status of non-compliance under their surface management regulations. If reclamation is required, you must notify the proper authorized officer upon completion so that final site inspection and clearance may be obtained and your liability released. On BLM administered lands failure to reclaim the land to the satisfaction of the authorized officer as prescribed by 43 CFR 3809.1-1 and 3809.3-2 may cause BLM to hold you in a status of non-compliance under 43 CFR 3809.3-2 and invoke the penalty provisions of 43 CFR 3809.3.2(f).

During the same 30-day compliance period, this decision may be appealed to the Interior Board of Land Appeals, Office of the Secretary, in accordance with the regulations contained in 43 CFR, Part 4 and the enclosed Form 1842-1. If an appeal is taken, your notice of appeal must be filed in this office (at the above address) within 30 days from receipt of this decision. The appellant has the burden of showing that the decision appealed from is in error.

If you wish to file a petition pursuant to regulation 43 CFR 4.21 (58 FR 4939, January 19, 1993) or 43 CFR 2804.1 for a stay of the effectiveness of this decision during the time that your appeal is being reviewed by the Board, the petition for a stay must accompany your notice of appeal. A petition for a stay is required to show sufficient justification based on the standards listed below. Copies of the notice of appeal and petition for a stay must also be submitted to each party named in this decision and to the Interior Board of Land Appeals and to the appropriate Office of the Solicitor (see 43 CFR 4.413) at the same time the original documents are filed with this office. If you request a stay, you have the burden of proof to demonstrate that a stay should be granted.

Standards for Obtaining a Stay

Except as otherwise provided by law or other pertinent regulation, a petition for a stay of a decision pending appeal shall show sufficient justification based on the following standards:

- (1) The relative harm to the parties if the stay is granted or denied,
- (2) The likelihood of the appellant's success on the merits,
- (3) The likelihood of immediate and irreparable harm if the stay is not granted, and
- (4) Whether the public interest favors granting the stay.

If no appeal, or noncompliance, with the above occurs, this decision constitutes final administrative action of this Department as it affects the mining claims. No appeal, protest or petition for reconsideration will be entertained from this decision after the appeal period has expired.

Please include your A MC serial number(s) on all correspondence. If additional information is required, please call Dorie Morrison at (602) 417-9518.

Mary Jo Yoas

Mary Jo Yoas
Supervisor, Lands and Minerals Operations

Enclosure(s)

LEAD OWNER

WALDECK BILLY , et al
BOX 584
CAVE CREEK AZ 85331

CO-OWNERS
WALDECK JANICE

ARIZONA LEAD FILE NUMBER - 28504

CASE SERIAL TYPE NUMBER	CLAIM NAME	LAST ASSMT.	CASE SERIAL TYPE NUMBER	CLAIM NAME	LAST ASSMT.
LD 28514	BLUE BIRD #10	1994	LD 28516	BLUE BIRD #12	1994
LD 28517	BLUE BIRD #13	1994	LD 28518	BLUE BIRD #14	1994
LD 28523	COPPER CHIEF #3	1994	LD 28525	COPPER CHIEF #5	1994

Closed
✓ 28514
✓ 28516 - 28518
✓ 28523
✓ 28525
8/31/94 *MA* (AP)

ENTERED IN COMPUTER
JUN 08 1995
JB

LEAD OWNER

WALDECK BILLY B , et al
BOX 584
CAVE CREEK AZ 85331

CO-OWNERS

WALDECK JANICE M

ARIZONA

LEAD FILE NUMBER - 104785

CASE TYPE	SERIAL NUMBER	CLAIM NAME	LAST ASSMT.	CASE TYPE	SERIAL NUMBER	CLAIM NAME	LAST ASSMT.
LD	104793	BLUE BIRD #40	1994	LD	104794	BLUE BIRD #41	1994
LD	104795	BLUE BIRD #42	1994				

LEAD OWNER

WALDECK BILLY B, et al
BOX 584
CAVE CREEK AZ 85331

CO-OWNERS

WALDECK JANICE M
HUDSON DAVID

ARIZONA LEAD FILE NUMBER - 129346

CASE SERIAL TYPE NUMBER	CLAIM NAME	LAST ASSMT.	CASE SERIAL TYPE NUMBER	CLAIM NAME	LAST ASSMT.
LD 129347	COPPER CHIEF #11	1994			

Is your RETURN ADDRESS completed on the reverse side?

SENDER:

- Complete items 1 and/or 2 for additional services.
- Complete items 3, and 4a & b.
- Print your name and address on the reverse of this form so that we can return this card to you.
- Attach this form to the front of the mailpiece, or on the back if space does not permit.
- Write "Return Receipt Requested" on the mailpiece below the article number.
- The Return Receipt will show to whom the article was delivered and the date delivered.

I also wish to receive the following services (for an extra fee):

1. Addressee's Address
2. Restricted Delivery

Consult postmaster for fee.

3. Article Addressed to:

Billy Waldeck, et al.
 Box 584
 Cave Creek, AZ 85331

Abandonment 3800 (933) MH
 A MC 28504, 104785, and
 129346

4a. Article Number

764639

4b. Service Type

- | | |
|---|--|
| <input type="checkbox"/> Registered | <input type="checkbox"/> Insured |
| <input checked="" type="checkbox"/> Certified | <input type="checkbox"/> COD |
| <input type="checkbox"/> Express Mail | <input checked="" type="checkbox"/> Return Receipt for Merchandise |

7. Date of Delivery

6/17/95

5. Signature (Addressee)

Billy B. Waldeck



6. Signature (Agent)

8. Addressee's Address (Only if requested and fee is paid)

Thank you for using Return Receipt Service.

UNITED STATES POSTAL SERVICE

Official Business




PENALTY FOR PRIVATE
USE TO AVOID PAYMENT
OF POSTAGE, \$300



Print your name, address and ZIP Code here

Bureau of Land Management
Arizona State Office (933A)
P.O.Box 16563
Phoenix, AZ 85011-6563






United States Department of the Interior

BUREAU OF LAND MANAGEMENT

Arizona State Office
3707 N. 7th Street
P.O. Box 16563
Phoenix, Arizona 85011



IN REPLY REFER TO:

3800 (933) MH
A MC 28504
A MC 104785
A MC 129346

CERTIFIED MAIL - RETURN RECEIPT REQUESTED

DECISION

Mining Claimant(s) : Mining Claim(s), Mill Site(s), and
as Shown on the : Tunnel Site(s) as Shown on the
Enclosed Sheet(s) : Enclosed Sheet(s) 3

MINING CLAIMS, MILL SITES, AND TUNNEL SITES DECLARED ABANDONED

Public Laws 102-381, 106 Stat. 1374, dated October 5, 1992, and 103-66, 107 Stat. 405, dated August 10, 1993, and the regulations implemented August 30, 1994, at 43 CFR §3833.1-5, "Maintenance fees" prescribe, unless otherwise exempted, that a \$100 maintenance fee for assessment year 1994-1995, must be paid to the Bureau of Land Management (BLM) for each mining claim, mill site, and tunnel site on or before August 31, 1994. If a qualifying Certification of Exemption From Payment of Rental Fee Form had been timely filed by August 31, 1993 for 1994, or a Maintenance Fee Payment Waiver Certification Form by August 31, 1994 for 1995, an affidavit of assessment work performed covering the mining claims and a notice of intention to hold for any mill or tunnel site (annual filing) was required to be filed, accompanied by \$5 for each claim or site on or before December 30, 1994. Failure to pay the maintenance fee by August 31, 1994, or if qualified, to file the annual filing by December 30, 1994, shall conclusively constitute an abandonment of the mining claim, mill site, or tunnel site, which shall be void.

The BLM records do not show receipt of the maintenance fee payment for the mining claim(s), mill site(s), and tunnel site(s) listed on the enclosed sheet(s) on or before August 31, 1994, or if qualified, an annual filing on or before December 30, 1994. If the maintenance fee was timely paid to the BLM, Arizona State Office for 1995, by August 31, 1994, or if qualified, an affidavit of assessment work performed for mining claims or a notice of intention to hold for mill or tunnel sites for 1994, was filed by December 30, 1994, please furnish a copy of the BLM receipt for payment and the BLM timely stamped document listing the mining claims or sites and the BLM serial numbers. The evidence must be received in this office no later than 30 days from receipt of this Decision. If the proof is not furnished during the 30-day period, the mining claim(s), mill site(s), and tunnel site(s) will be removed from the BLM records as abandoned and void.

If additional information is required, please call (602) 650-0518.

Mary Jo Yoas
Chief, Lands and Minerals Operations

Enclosure(s)

Is your RETURN ADDRESS completed on the reverse side?

SENDER:

- Complete items 1 and/or 2 for additional services.
- Complete items 3, and 4a & b.
- Print your name and address on the reverse of this form so that we can return this card to you.
- Attach this form to the front of the mailpiece, or on the back if space does not permit.
- Write "Return Receipt Requested" on the mailpiece below the article number.
- The Return Receipt will show to whom the article was delivered and the date delivered.

I also wish to receive the following services (for an extra fee):

1. Addressee's Address
2. Restricted Delivery

Consult postmaster for fee.

3. Article Addressed to:
 Waldeck Billy, et al.
 Box 584
 Cave Creek AZ 85331
 Abandonment A MC 28504; 95860;
 98434; 104785; 129346; 140306;
 187487; 211030 (921-DDM)

4a. Article Number
764979


4b. Service Type
 Registered Insured
 Certified COD
 Express Mail Return Receipt for Merchandise

7. Date of Delivery

8. Addressee's Address (Only if requested and fee is paid)

5. Signature (Addressee)
Billy Waldeck


6. Signature (Agent)



Thank you for using Return Receipt Service.

UNITED STATES POSTAL SERVICE

Official Business



PENALTY FOR PRIVATE
USE TO AVOID PAYMENT
OF POSTAGE, \$300



Print your name, address and ZIP Code here

Bureau of Land Management
Arizona State Office (922)
P. O. Box 16563



LEAD OWNER

WALDECK BILLY Et al
BOX 584
CAVE CREEK AZ 85331

CO-OWNERS
WALDECK JANICE

ARIZONA LEAD FILE NUMBER - 28504

CASE TYPE	SERIAL NUMBER	CLAIM NAME	LAST ASSMT.	CASE TYPE	SERIAL NUMBER	CLAIM NAME	LAST ASSMT.
MS	28504	BLUE BIRD	1992				
LD	28526	COPPER CHIEF #6	1992	LD	28527	COPPER CHIEF #7	1992
LD	28528	COPPER CHIEF #8	1992	LD	28529	COPPER CHIEF #12	1992
LD	28530	COPPER CHIEF #13	1992	LD	28531	COPPER CHIEF #14	1992
LD	28532	COPPER CHIEF #15	1992	LD	28533	COPPER CHIEF #16	1992
LD	28534	COPPER CHIEF #17	1992	LD	28537	COPPER CHIEF #20	1992
LD	28538	COPPER CHIEF #21	1992	LD	28539	COPPER CHIEF #22	1992
LD	28540	COPPER CHIEF #23	1992	LD	28541	COPPER CHIEF #24	1992

CO-OWNERS
WALDECK JANICE

ARIZONA LEAD FILE NUMBER - 95860

CASE TYPE	SERIAL NUMBER	CLAIM NAME	LAST ASSMT.	CASE TYPE	SERIAL NUMBER	CLAIM NAME	LAST ASSMT.
LD	95860	BLUE BIRD #18	1992				
LD	95861	BLUE BIRD #19	1992	LD	95862	BLUE BIRD #20	1992

CO-OWNERS
WALDECK JANICE
HUDSON DAVID

ARIZONA LEAD FILE NUMBER - 98434

CASE TYPE	SERIAL NUMBER	CLAIM NAME	LAST ASSMT.	CASE TYPE	SERIAL NUMBER	CLAIM NAME	LAST ASSMT.
LD	98434	BLUE BIRD #31	1992				
LD	98435	BLUE BIRD #32	1992				
LD	98437	BLUE BIRD #34	1992	LD	98436	BLUE BIRD #33	1992

28504

28526-28534.

28537-28541 Closed 8/31/93 DM

ENTERED IN COMPUTER

9-12-94 Sruas

CR 9/14/94

LEAD OWNER

WALDECK BILLY Et al
BOX 584
CAVE CREEK AZ 85331

CO-OWNERS
WALDECK JANICE/

ARIZONA LEAD FILE NUMBER - 104785

CASE TYPE	SERIAL NUMBER	CLAIM NAME	LAST ASSMT.	CASE TYPE	SERIAL NUMBER	CLAIM NAME	LAST ASSMT.
PL	104785	CAVE COW #1	1992				
PL	104786	RED FLAT #1	1992	PL	104787	RED FLAT #2	1992
LD	104789	BLUE BIRD #36	1992	LD	104790	BLUE BIRD #37	1992
LD	104791	BLUE BIRD #38	1992	LD	104792	BLUE BIRD #39	1992

CO-OWNERS
WALDECK JANICE
HUDSON DAVID

ARIZONA LEAD FILE NUMBER - 129346 & 140306

CASE TYPE	SERIAL NUMBER	CLAIM NAME	LAST ASSMT.	CASE TYPE	SERIAL NUMBER	CLAIM NAME	LAST ASSMT.
LD	129346	BLUE BIRD #44	1992	LD	140306	COPPER CHIEF #25	1992

CO-OWNERS
WALDECK JANICE

ARIZONA LEAD FILE NUMBER - 187487

CASE TYPE	SERIAL NUMBER	CLAIM NAME	LAST ASSMT.	CASE TYPE	SERIAL NUMBER	CLAIM NAME	LAST ASSMT.
LD	187487	BLUE BIRD #43	1992				

1994

MISSING ASSESSMENT LIST BY SERIAL NUMBER

PAGE 003

LEAD OWNER

WALDECK BILLY Et al
PO BOX 534
CAVE CREEK AZ 85331

CO-OWNERS
WALDECK JANICE

ARIZONA LEAD FILE NUMBER - 211030

CASE TYPE	SERIAL NUMBER	CLAIM NAME	LAST ASSMT.	CASE TYPE	SERIAL NUMBER	CLAIM NAME	LAST ASSMT.
LD	211031	COPPER CHIEF #27	1992	LD	211030	COPPER CHIEF #26	1992



United States Department of the Interior



BUREAU OF LAND MANAGEMENT
ARIZONA STATE OFFICE
3707 N. 7TH STREET
P.O. BOX 16563
PHOENIX, ARIZONA 85011

IN REPLY REFER TO:
3800 (921) DDM
A MC 28504

CERTIFIED MAIL - RETURN RECEIPT REQUESTED

SEPTEMBER 6, 1994

95860
98434
104785
129346
140306
187487
211030

DECISION

Mining Claimant(s) as Shown on the Enclosed Sheet(s) : Mining Claim(s), Mill Site(s) and Tunnel Site(s) as Shown on the Enclosed Sheet(s)

MINING CLAIMS, MILL SITES AND TUNNEL SITES
DECLARED ABANDONED

Public Law 102-381, 106 Stat 1374, dated October 5, 1992, and the regulations implemented July 15, 1993, 43 CFR §3833.1-5, "Rental Fees" prescribe, unless otherwise exempted, that \$100 rental for assessment year 1992-1993, and \$100 rental for assessment year 1993-1994, must be paid to the Bureau of Land Management (BLM) for each mining claim, mill site, and tunnel site on or before August 31, 1993.

The BLM records do not show receipt of payment for the mining claim(s), mill site(s), and tunnel site(s) listed on the enclosed sheet(s) on or before August 31, 1993.

If the rental fee was timely paid to the BLM for 1993 and 1994, please furnish a copy of the BLM receipt for payment and the document listing the claims and serial numbers for which payment was made to the BLM, Arizona State Office. The receipt and proof must be dated and/or time stamped by the BLM on or before August 31, 1993.

The proof of payment must show that the required amount was remitted and was received by the BLM on or before August 31, 1993, or it will not be accepted. The evidence must be received in this office no later than 30 days from receipt of this decision. If the proof is not furnished during the 30-day period, the mining claim(s), mill site(s), and tunnel site(s) will be removed from the BLM records as abandoned and void.

If additional information is required, please call (602) 650-0518.

Mary Jo Yoas

Mary Jo Yoas
Chief, Branch of Lands
and Minerals Operations

Enclosure(s)

OFFICIAL COPIES / CF / / SD READ / / DIV / / BRANCH / / AUTHOR /

3800 (921) MH
A MC 329722
A MC 28520
A MC 95872
A MC 104788

MAR 29 1994

3-29-94
TR

Mr. and Mrs. Billie B. Waldeck
P.O. Box 584
Cave Creek, Arizona 85331

Dear Mr. and Mrs. Waldeck:

The following relocation notices were received on March 4, 1994:

<u>Serial Number</u>	<u>Name of Claim</u>
A MC 329722	Paymaster #1
A MC 329723	Paymaster #2
A MC 329724	Paymaster #3

The Bureau of Land Management cannot maintain two files on the same mining claim. Since these are relocations of previously filed claims, the following files are hereby closed:

<u>Serial Number</u>	<u>Name of Claim</u>
A MC 28520	Blue Bird #16
A MC 95872	Blue Bird #30
A MC 104788	Blue Bird #35

Sincerely,

MARY JO YOAS

Mary Jo Yoas
Chief, Branch of Lands and
Minerals Operations

MHYDE:jab/03-28-94
MC22:MH

*closed AMC 28520
3/24/94 MJA*

ENTERED IN COMPUTER 3/24/94 MJA

NOTICE!!

These documents have been scanned!

Do not place un-scanned documents beneath this notice!

Do not remove this notice from this file!

GPO Jacket No. 560-102
Print Order 61549
Rise Business Services, LLC
Job=AZ15 9/23/2019



Box Number= AZ15274



Claim Begin-End: AMC028504-AMC028541

3 Transfers



AZ15274-8

AMC027738-AMC028504

QUITCLAIM DEED

AMC 28504
AMC 159496
AMC 420819

THIS QUITCLAIM DEED, Executed this 7th day of February, 2013 by first party, Grantor, Janice Waldeck, whose post office address is P.O. Box 584, Cave Creek, AZ 85327, to second party, Grantee, Origem Inc., whose post office address is P.O. Box 54, Florham Park, NJ 07932.

WITNESSETH, That the said first party, for good consideration and a participation in future gross percentage of profits which may be derived from mining operations on the parcel(s) of land herein described, to be paid by the said second party, the receipt whereof is hereby acknowledged, does hereby remise, release and quitclaim unto the said second party forever, all the right, title, interest and claim which the said first party has in and to the following described parcel of land, and improvements and appurtenances thereto in the County of Yavapai, State of Arizona to wit:

Blue Bird Mining Claims, Yavapai County, Arizona. Posted within Section 3, Township 8N, Range 1W

AMC 28505 Bluebird #1 The claim is 1500 feet in length and 600 feet in width. This claim runs from the location monument on which this location notice is posted approximately 50 feet in a North West direction to the North end line and 1450 feet in a South direction to the South end line. The South West corner is located 1500 feet north along east section line of section 4 from brass cap survey monument at the South East corner of section 4.

AMC 420819 Blue Bird #2 The claim is 1500 feet in length and 600 feet in width. This claim runs from the location monument on which this location notice is posted approximately 50 feet in a North direction to the North end line and 1450 feet in a South direction to the South end line. The North West corner located approximately 650 feet in an easterly direction from the brass cap survey monument on the east line of section 4.

AMC 28508 Blue Bird #4 The claim is 1500 feet in length and 600 feet in width. This claim runs from the location monument on which this location notice is posted approximately 50 feet in a North direction to the North end line and 1450 feet in a South direction to the South end line. The South West corner post is located at the brass cap survey monument at the South West corner of section 3, located along fenceline.

AMC 420820 Blue Bird #5 The claim is 1500 feet in length and 600 feet in width. This claim runs from the location monument on which this location notice is posted approximately 50 feet in a North direction to the North end line and 1450 feet in a South direction to the South end line. The North West corner is approximately 1200 feet North East from the $\frac{1}{4}$ section brass cap survey monument on the East sideline of section 4.

AMC 420821 Blue Bird #11 The claim is 1500 feet in length and 600 feet in width. This claim runs from the location monument on which this location notice is posted approximately 50 feet in a South direction to the South end line and 1450 feet in a North direction to the North end line. The South West corner is 600 feet East of the brass cap common corner survey monument at the South West corner of section 3.

me → AMC 159496 Blue Bird #45 The claim is 1500 feet in length and 600 feet in width. This claim runs from the location monument on which this location notice is posted approximately 50 feet in a North direction to the North end line and 1450 feet in a South direction to the South end line. The South West corner is 1200 feet East from the brass cap common corner survey monument at the South West corner of section 3.

IN WITNESS WHEREOF, The said party has signed and sealed these documents the day and year first above written.

Signed, sealed and delivered in presence of:

Janice M. Waldeck
1st Party Grantor's Signature

JANICE WALDECK
Name of First Party

On Feb 7th, 2013 before me, Jake O Hill
personally appeared **Janice Waldeck**, personally known to me (or proved to me on the basis of satisfactory evidence) to be the person whose name is subscribed to the within instrument and acknowledged to me that she executed the same in her authorized capacities, and that by her signature on the instrument the person, or the entity upon behalf of which the person acted, executed the instrument.

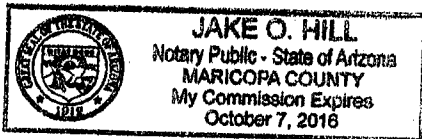
WITNESS my hand and official seal.

Signature Jake O Hill

Affiant Known Produced ID

Type of ID

(Seal)



RECEIVED
PLI/AZ STATE OFFICE
2013 FEB -8 A 11:34
PHOENIX, ARIZONA

United States Department of the Interior
Bureau of Land Management
 LANDS/RECREATION & PLANNING
 ONE N CENTRAL AVE
 PHOENIX, AZ 85004 -2203
 Phone: 602-417-9200

Receipt

No: 2736543

Transaction #: 2819463	
Date of Transaction: 02/08/2013	
CUSTOMER:	
	ORIGEM INC PO BOX 54 FLORHAM PARK, NJ 07932-0054 US

LINE #	QTY	DESCRIPTION	REMARKS	UNIT PRICE	TOTAL
1	1.00	LOCATABLE MINERALS / MINING CLAIMS-NOT NEW-UNADJUD, ONE AUTH NO. ONLY / MINING CLAIM MONEY RECEIVED CASES: AMC28505/\$60.00	TRF (6)	- n/a -	60.00
TOTAL:					\$60.00

PAYMENT INFORMATION			
1	AMOUNT:	60.00	POSTMARKED: N/A
	TYPE:	CASH	RECEIVED: 02/08/2013
	NAME:	ORIGEM INC PO BOX 54 FLORHAM PARK NJ 07932-0054 US	

REMARKS

This receipt was generated by the automated BLM Collections and Billing System and is a paper representation of a portion of the official electronic record contained therein.

Quit Claim Deed

Amc 28504

THE GRANTOR BILL C. WALDECK of 515 E. CAREFREE HWY, PMB 378

City of PHOENIX, County of MARICOPA

State of ARIZONA, for the consideration of \$100.

I DO HEREBY CONVEY and QUIT CLAIM X

to JANICE M. WALDECK of P.O. BOX 584, City of

CAVE CREEK, County of MARICOPA, State of ARIZONA 85327

all interest in the following described real estate in the County of YAVAPAI

in the State of ARIZONA, to wit:

TWO LODE MINING CLAIMS:

1- BLUE BIRD #7-AMC # 28511, LOCATED AT T8N, R1W, SEC. 3, YAVAPAI COUNTY. BOOK # 667, PAGE 886, PRESCOTT, AZ, RECORDER,

2- BLUE BIRD #2-AMC # 28506, LOCATED AT T8N, R1W, SEC. 3, YAVAPAI COUNTY. BOOK # 302, PAGE 325, PRESCOTT, AZ.

RECORDER.

Dated this 2 day of APRIL 2011.

ENTERED INTO COMPUTER

JUN 03 2011 BS

Bill C. Waldeck

Grantor's Signature

BILL C. WALDECK

Type or Print Name

Janice M. Waldeck

Recipient Signature

Janice M. Waldeck

RECEIVED
OLM AZ STATE OFFICE
2011 MAY -6 P 2:29
PHOENIX, ARIZONA

(2) \$20.00
del.

AT

Type or Print Name

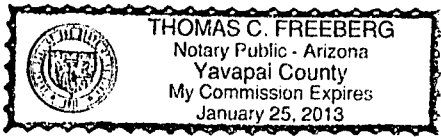
STATE OF Arizona

COUNTY OF Maricopa

Thomas C. Freeberg, Notary Public in and for the state of
Arizona, do hereby certify that on this 6th day of MAY

2011 personally appeared before me JANICE + Bill Waldeck known to be the
individual described in and who executed the within instrument and acknowledged
that _____ signed the same as _____
free and voluntary act and deed for the uses and purposes herein mentioned.

Given under my hand and official seal this 6th day of MAY, 2011. Commission
expires 1/25/2013.



Thomas C. Freeberg
Notary Public

Total Real Estate Solutions!
<http://www.totalrealestatesolutions.com>

RECEIVED
AZ STATE OFFICE
2011 MAY -6 P 2:29
PHOENIX, ARIZONA

April 2, 2011

AMC 355269
AMC 358272

From: Bill C. Waldeck
515 E. Carefree Hwy., PMB 378
Phoenix, AZ 85085

To: Department of the Interior
Bureau of Land Management
Phoenix, AZ., State Office

Re: AMC #358272 Iron Hat #1; AMC #355270 Blue Bird #5; AMC #355271 Blue Bird #11;
AMC # 355272 Blue Bird #15; AMC #28511 Blue Bird #7; AMC #28506 Blue Bird #2

To Whom It May Concern:

With this statement I, Bill C. Waldeck, am dropping all rights and interests in the following mining claims currently owned by me.

1. AMC #358272, Iron Hat #1, lode claim located at T8N,R1W, Sec. 2-3, Yavapai County, Arizona and recorded at Prescott, Arizona Recorders Office, Book 189, Page 4054.
2. AMC #355270, Blue Bird #5, lode claim located at T8N, R1W, Sec3, Yavapai County, Arizona and recorded at Prescott, Arizona Recorders Office, Book 625, Page 3813.
3. AMC #355271, Blue Bird #11, lode claim located at T8N, R1W, Sec. 3, Yavapai County, Arizona and recorded at Prescott, Arizona Recorders Office, Book 624, Page 3813.
4. AMC #355272, Blue Bird #15, lode claim located at T8N, R1W, Sec. 3, Yavapai County, Arizona and recorded at Prescott, Arizona Recorders Office, Book 623, Page 3813.

The following two (2) claims once held by me have been quit claimed to Janice Waldeck, P.O. Box 584, Cave Creek, Arizona, 85327. Phone is 480-488-3780.

1. AMC #28511, Blue Bird #7, lode claim located at T8N, R1W, Sec. 3, Yavapai County, Arizona and recorded at Prescott, Arizona Recorders Office, Book 667, Page 886.
2. AMC #28506, Blue Bird #2, lode claim located at T8N, R1W, Sec. 3, Yavapai County, Arizona and recorded at Prescott Recorders Office, Book 302, Page 325.

With this Quit Claim filing, I, Bill C. Waldeck, am dropping all interest and rights to the claims Blue Bird #7 and Bluebird #2 by quit claiming them.

No reclamation work is remaining on these six claims being dropped by me.

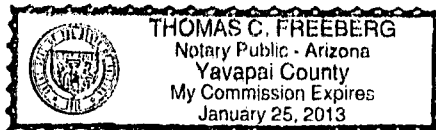
Bill C. Waldeck
Signed

5-6-2011
Dated

[Signature]
Signature of Notary Public

My Commission expires the 25th day of January 2011

5/6/2011
Dated



RECEIVED
BLM AZ STATE OFFICE
2011 MAY - 6 P 02:30
PHOENIX, ARIZONA
Relinquish
[Signature]

ENTERED INTO COMPUTER

5/25/11 HT

April 2, 2011

Amc 28504

From: Janice Waldeck
P.O. Box 584
Cave Creek, AZ 85327

To: Department of the Interior
Bureau of Land Management
Phoenix, AZ., State Office

Re: AMC #28507 Blue Bird #3 and AMC #28510 Blue Bird #6

To Whom It May Concern:

With this letter, I, Janice Waldeck, do hereby drop and release all interests in the following two lode mining claims:

1. AMC #28507, Blue Bird #3 lode claim located at T8N, R1W, Sec. 4, in Yavapai County, Arizona and recorded at Prescott, Arizona, Book 335, Page 382-3.
2. AMC #28510, Blue Bird #6 lode claim located at T8N, R1W, Sec. 4 in Yavapai County, Arizona and recorded at Prescott, Arizona, Book 576, Page 91-92.

No reclamation work is remaining on these two claims.

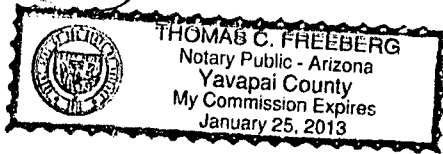
Janice M. Waldeck
Signed

5-6-11
Dated

TCF
Signature of Notary Public

My Commission expires the 25th day of January 2013

5/6/2011
Dated



RECEIVED
BLM AZ STATE OFFICE
PHOENIX, ARIZONA
2011 MAY - 6 P 2:30

Not processed.

Janice Waldeck does not have an interest in these two claims. They are owned by Lake Pleasant Highlands Inc. AT 5/25/11

Relinquish
(2) [Signature]

United States Department of the Interior
Bureau of Land Management
 LANDS/RECREATION & PLANNING
 ONE N CENTRAL AVE
 PHOENIX, AZ 85004 -2203
 Phone:

Receipt

No: 2339663

Transaction #: 2413767	ENTERED INTO COMPUTER
Date of Transaction: 05/06/2011	
CUSTOMER: JUN 03 2011 <i>RB</i>	
BILL C WALDECK 515 E CAREFREE HWY PMB 378 PHOENIX, AZ 85085-8839 US	

LINE #	QTY	DESCRIPTION	REMARKS	UNIT PRICE	TOTAL
1	1.00	LOCATABLE MINERALS / MINING CLAIMS-NOT NEW-UNADJUD, ONE AUTH NO. ONLY / MINING CLAIM MONEY RECEIVED CASES: AMC28511/\$20.00	QCD (2)	- n/a -	20.00
TOTAL:					\$20.00

PAYMENT INFORMATION			
1	AMOUNT:	20.00	POSTMARKED: N/A
	TYPE:	CASH	RECEIVED: 05/06/2011
	NAME:	WALDECK, BILL C 515 E CAREFREE HWY PMB 378 PHOENIX AZ 85085-8839 US	

REMARKS

This receipt was generated by the automated BLM Collections and Billing System and is a paper representation of a portion of the official electronic record contained therein.

**DEPARTMENT OF THE INTERIOR
BUREAU OF LAND MANAGEMENT
MINING CLAIMS**

Run Date/Time: 06/03/2011 03:36 PM

(LIVE) Serial Register Page

Page 1 of 1

01 05-10-1872;017STAT0091;30USC26,28,34
Case Type 384101: LODE CLAIM
Claim Name: BLUE BIRD #2
Commodity :
Case Disposition: ACTIVE

**Serial Number
AMC28506
Lead File Number
AMC28504**

Name & Address	Int Rel	% Interest
WALDECK JANICE M PO BOX 584 CAVE CREEK, AZ 85327-0584	CLAIMANT	0.000000C

Mer Twp	Rng	Sec	Quadrant	District/Field Office	County
14	0080N	0010W	003 SW	HASSAYAMPA FIELD OFFICE	YAVAPAI

Act Date	Code	Action	Action Remarks	Receipt Number
05/30/1964	403	LOCATION DATE		
11/06/1978	395	RECORDATION NOTICE RECD		
08/20/2010	483	SMALL MINER CERT FILED	2011	
08/20/2010	480	EVID OF ASSMT FILED	2010	2195998
08/14/2009	483	SMALL MINER CERT FILED	2010	
08/14/2009	480	EVID OF ASSMT FILED	2009	1977795
08/13/2008	483	SMALL MINER CERT FILED	2009	
08/13/2008	480	EVID OF ASSMT FILED	2008	1760202
08/20/2007	483	SMALL MINER CERT FILED	2008	
08/20/2007	480	EVID OF ASSMT FILED	2007	1547934
08/23/2006	483	SMALL MINER CERT FILED	2007	
08/23/2006	480	EVID OF ASSMT FILED	2006	1341646
08/08/2005	483	SMALL MINER CERT FILED	2006	
08/08/2005	480	EVID OF ASSMT FILED	2005	1123535
08/27/2004	483	SMALL MINER CERT FILED	2005	
08/27/2004	480	EVID OF ASSMT FILED	2004	939312
07/31/2003	483	SMALL MINER CERT FILED	2004	
07/31/2003	480	EVID OF ASSMT FILED	2003	721421
08/07/2002	483	SMALL MINER CERT FILED	2003	
08/07/2002	480	EVID OF ASSMT FILED	2002	535103
07/31/2001	483	SMALL MINER CERT FILED	2002	
08/29/2001	480	EVID OF ASSMT FILED	2001	347411
08/29/2000	483	SMALL MINER CERT FILED	2001	
08/29/2000	480	EVID OF ASSMT FILED	2000	178606
08/17/1999	483	SMALL MINER CERT FILED	2000	
08/17/1999	480	EVID OF ASSMT FILED	1999	
08/17/1998	483	SMALL MINER CERT FILED	1999	
08/17/1998	480	EVID OF ASSMT FILED	1998	
08/12/1997	482	MAINTENANCE FEE/\$100	1998	
08/12/1996	482	MAINTENANCE FEE/\$100	1997	
07/17/1995	482	MAINTENANCE FEE/\$100	1996	
08/05/1994	482	MAINTENANCE FEE/\$100	1995	
08/03/1993	482	MAINTENANCE FEE/\$100	1994	
08/03/1993	482	MAINTENANCE FEE/\$100	1993;RECEIPT 1900758	
10/30/1992	480	EVID OF ASSMT FILED	1992	

**NO WARRANTY IS MADE BY BLM
FOR USE OF THE DATA FOR
PURPOSES NOT INTENDED BY BLM**

DEPARTMENT OF THE INTERIOR
BUREAU OF LAND MANAGEMENT
MINING CLAIMS

Run Date/Time: 06/03/2011 03:36 PM

(LIVE) Serial Register Page

Page 2 of

05/06/2011	396	TRF OF INTEREST FILED	WALDECK BILL C	2339663
08/17/1999	113	ADDITIONAL INFO RECEIVED	RECEIPT 2296629	
08/17/1998	113	ADDITIONAL INFO RECEIVED	RECEIPT 2389399	
07/20/1998	396	TRF OF INTEREST FILED	WALDECK JANICE M	
07/20/1998	396	TRF OF INTEREST FILED	WALDECK BILLY B	
08/12/1997	113	ADDITIONAL INFO RECEIVED	RECEIPT 2315251	
08/12/1997	635	AMENDED LOCATION FILED	DESC CHG	
08/12/1996	113	ADDITIONAL INFO RECEIVED	RECEIPT 2228510	
07/17/1995	113	ADDITIONAL INFO RECEIVED	RECEIPT 2147252	
08/05/1994	113	ADDITIONAL INFO RECEIVED	RECEIPT 2062031	
10/25/1988	669	LAND STATUS CHECKED		
11/30/1984	635	AMENDED LOCATION FILED		
11/06/1978	500	MAP IN LEAD FILE	28504	
11/06/1978	501	ACCT ADV IN LEAD FILE	28504	
06/02/1964	404	COUNTY RECORDATION	6214;325;302	

Line Nr Remarks

NO WARRANTY IS MADE BY BLM
FOR USE OF THE DATA FOR
PURPOSES NOT INTENDED BY BLM

**DEPARTMENT OF THE INTERIOR
BUREAU OF LAND MANAGEMENT
MINING CLAIMS**

(LIVE) Serial Register Page

Page 1 of

Run Date/Time: 06/03/2011 03:35 PM

01 05-10-1872;017STAT0091;30USC26,28,34

Case Type 384101: LODE CLAIM

Claim Name: BLUE BIRD #7

Commodity :

Case Disposition: ACTIVE

**Serial Number
AMC28511**

**Lead File Number
AMC28504**

Name & Address	Int Rel	% Interest
WALDECK JANICE M PO BOX 584 CAVE CREEK, AZ 85327-0584	CLAIMANT	0.000000

Mer Twp	Rng	Sec	Quadrant	District/Field Office	County
14	0080N	0010W	003 NW	HASSAYAMPA FIELD OFFICE	YAVAPAI

Act Date	Code	Action	Action Remarks	Receipt Number
12/24/1973	403	LOCATION DATE		
11/06/1978	395	RECORDATION NOTICE RECD		
08/20/2010	483	SMALL MINER CERT FILED	2011	
08/20/2010	480	EVID OF ASSMT FILED	2010	2195998
08/14/2009	483	SMALL MINER CERT FILED	2010	
08/14/2009	480	EVID OF ASSMT FILED	2009	1977795
08/13/2008	483	SMALL MINER CERT FILED	2009	
08/13/2008	480	EVID OF ASSMT FILED	2008	1760202
08/20/2007	483	SMALL MINER CERT FILED	2008	
08/20/2007	480	EVID OF ASSMT FILED	2007	1547934
08/23/2006	483	SMALL MINER CERT FILED	2007	
08/23/2006	480	EVID OF ASSMT FILED	2006	1341646
08/08/2005	483	SMALL MINER CERT FILED	2006	
08/08/2005	480	EVID OF ASSMT FILED	2005	1123535
08/27/2004	483	SMALL MINER CERT FILED	2005	
08/27/2004	480	EVID OF ASSMT FILED	2004	939312
07/31/2003	483	SMALL MINER CERT FILED	2004	
07/31/2003	480	EVID OF ASSMT FILED	2003	721421
08/07/2002	483	SMALL MINER CERT FILED	2003	
08/07/2002	480	EVID OF ASSMT FILED	2002	535103
07/31/2001	483	SMALL MINER CERT FILED	2002	
08/29/2001	480	EVID OF ASSMT FILED	2001	347411
08/29/2000	483	SMALL MINER CERT FILED	2001	
08/29/2000	480	EVID OF ASSMT FILED	2000	178606
08/17/1999	483	SMALL MINER CERT FILED	2000	
08/17/1999	480	EVID OF ASSMT FILED	1999	
08/17/1998	483	SMALL MINER CERT FILED	1999	
08/17/1998	480	EVID OF ASSMT FILED	1998	
08/12/1997	483	SMALL MINER CERT FILED	1998	
08/12/1997	480	EVID OF ASSMT FILED	1997	
08/12/1996	482	MAINTENANCE FEE/\$100	1997	
08/12/1996	483	SMALL MINER CERT FILED	1997	
07/17/1995	482	MAINTENANCE FEE/\$100	1996	
08/05/1994	482	MAINTENANCE FEE/\$100	1995	
08/03/1993	482	MAINTENANCE FEE/\$100	1994	

**NO WARRANTY IS MADE BY BLM
FOR USE OF THE DATA FOR
PURPOSES NOT INTENDED BY BLM**

DEPARTMENT OF THE INTERIOR
BUREAU OF LAND MANAGEMENT
MINING CLAIMS

Run Date/Time: 06/03/2011 03:35 PM

(LIVE) Serial Register Page

Page 2 of 1

08/03/1993	482	MAINTENANCE FEE/\$100	1993;RECEIPT 1900758	
10/30/1992	480	EVID OF ASSMT FILED	1992	
05/06/2011	392	MONIES RECEIVED	\$20.00;1	2339663
05/06/2011	396	TRF OF INTEREST FILED	WALDECK BILL C	2339663
08/12/1997	635	AMENDED LOCATION FILED	DESC CHG	
08/04/1997	396	TRF OF INTEREST FILED	WALDECK JANICE M	
08/04/1997	396	TRF OF INTEREST FILED	WALDECK BILLY B	
10/25/1988	669	LAND STATUS CHECKED		
11/06/1978	500	MAP IN LEAD FILE	AMC28504;	
11/06/1978	501	ACCT ADV IN LEAD FILE	AMC28504;	
12/27/1973	404	COUNTY RECORDATION	45893;886;667	

Line Nr Remarks

NO WARRANTY IS MADE BY BLM
FOR USE OF THE DATA FOR
PURPOSES NOT INTENDED BY BLM

12-7-10

I, Janice M. Waldeck, hereby
relinquish Billy B. Waldeck's name
from the following claims due to
his death.

AMC 28504
AMC 159496

Bluebird #6 AMC 28510

Bluebird #3 AMC 28507

Bluebird #4 AMC 28508

Bluebird #45 AMC 159496

Bluebird #1 AMC 28505 - Relinquish
Billy


Copper Chief #1 AMC 28521

Copper Chief #4 AMC 28524

Copper Chief #18 - AMC 28535

Copper chief #19 AMC 28536

Janice M. Waldeck
Janice M. Waldeck



Shelly Hudson
Shelly Hudson
12/07/2010.

RECEIVED
BLMAZ STATE OFFICE
2010 DEC -7 A 11:38
PHOENIX, ARIZONA

WHEN RECORDED, MAIL TO:
Schmitt & Associates, P. C.
4725 North 19th Avenue
Phoenix, Arizona 85016

RECEIVED
BLM AZ STATE OFFICE

2010 DEC -7 A 11:38

PHOENIX, ARIZONA

CERTIFICATE OF TRUST EXISTENCE AND AUTHORITY

To Whom It May Concern:

On January 29, 1987 the undersigned established the BILLY BANISTER WALDECK and JANICE MARIE WALDECK FAMILY TRUST with BILLY BANISTER WALDECK and JANICE MARIE WALDECK as the Trustors and BILLY BANISTER WALDECK and JANICE MARIE WALDECK as the Trustees.

The following provisions are found in said Trust Agreement and may be relied upon as a full statement of the matters covered by such provisions by anyone dealing with any of the original trustees or their successors:

Trustee's Powers

With respect to each trust created by this Trust Agreement, and the property of each trust, the Trustee shall have, in addition to all other powers and discretions granted to or vested in the Trustee by law or by this Trust Agreement, all the rights, powers and discretions that an absolute owner of such property would have, including, but without limitation the following:

A. To retain any property transferred, devised, or bequeathed to the Trustee, or any undivided interest therein, general and limited partnership interests, regardless of any lack of diversification, risk or nonproductivity; provided, however, any beneficiary hereunder shall have the unrestricted right, at all times, to require the Trustee to make unproductive property productive or convert it to productive property within a reasonable time.

B. To invest and reinvest trust property, both principal and undistributed income, in any property or undivided interests therein, wherever located, including bonds, notes (secured or unsecured), stock of corporation, real estate or any interest therein, and interest in trusts, without being limited by any statute or rule of law concerning investments by trustees, and to hold on deposit or to deposit any funds in one or more banks, in any form of account whether or not interest-bearing.

Last Will and Testament
of

BILLY BANISTER WALDECK

COPY
RECEIVED
PIMA STATE OFFICE
2010 DEC - 7 A 11: 38
PHOENIX, ARIZONA

I, BILLY BANISTER WALDECK, a resident of Maricopa County, Arizona, declare this to be my Last Will and Testament and revoke all Wills and Codicils heretofore made by me.

ARTICLE I

I declare that I am married to JANICE MARIE WALDECK and all references in this Will to "my wife" are to her. I have three (3) children (the issue of that marriage) whose names are BILLY CARL WALDECK, CORA MARIE ARMSTRONG and SONIA RUTH DODD. They are all adults. The terms "my child" and "my children" as used in this Will shall include those children named above and any other children hereafter born to or adopted by me.

ARTICLE II

I confirm to my wife her interest in any community property which we may own at the date of my death. It is my intention by this Will to dispose of all my separate property and of my one-half (1/2) interest in any community property which we may own at the date of my death. I refrain from exercising any power of appointment that I may have at the time of my death.

ARTICLE III

I give the tangible personal property that is described in a separate list which is either signed by me or in my handwriting which is in existence at the date of my death, to those persons described in that same list.

CERTIFICATION OF VITAL RECORD

"VERIFICATION BOX" (HOLD BETWEEN THUMB AND FOREFINGER, OR BREATHE ON IT. COLOR WILL CHANGE TO BLUE AND THEN RETURN.)

STATE OF ARIZONA

STATE OF ARIZONA
DEPARTMENT OF HEALTH SERVICES - OFFICE OF VITAL RECORDS
CERTIFICATE OF DEATH

State File NO. 102-2010-031875

1. DECEDENT'S LEGAL NAME (FIRST, MIDDLE, LAST) BILLY B WALDECK				2. AKA'S (IF ANY) BILLY BANISTER WALDECK				3. DATE OF DEATH SEPTEMBER 06, 2010									
4. SEX MALE		5. SOCIAL SECURITY NUMBER		6. DATE OF BIRTH 07-22-1920		7. AGE 90		8. MONTHS		9. DAYS		10. HOURS		11. MINUTES			
12. PLACE OF DEATH - HOSPITAL <input type="checkbox"/> INPATIENT <input type="checkbox"/> E.R./OUTPATIENT <input type="checkbox"/> DEAD ON ARRIVAL				13. PLACE OF DEATH - OTHER THAN HOSPITAL <input type="checkbox"/> NURSING HOME OR LONG TERM CARE FACILITY <input checked="" type="checkbox"/> RESIDENCE <input type="checkbox"/> HOSPICE FACILITY <input type="checkbox"/> OTHER													
14. FACILITY NAME (OR STREET ADDRESS IF NOT A FACILITY): 6702 E HIGHLAND RD								15. CITY, TOWN & ZIP CODE OR LOCATION OF DEATH CAVE CREEK 85331				16. COUNTY OF DEATH MARICOPA					
17. BIRTHPLACE (CITY AND STATE OR FOREIGN COUNTRY) TEMPLE, TEXAS						18. MARITAL STATUS AT TIME OF DEATH MARRIED			19. NAME OF SURVIVING SPOUSE (MAIDEN NAME IF WIFE) JANICE ADAMS								
20. DECEDENT'S USUAL RESIDENCE STREET ADDRESS: 6702 E HIGHLAND RD,						21. CITY AND COUNTY: CAVE CREEK, MARICOPA						22. STATE ARIZONA		23. ZIP CODE 85331		24. EVER IN THE ARMED FORCES YES	
25. WAS DECEDENT OF HISPANIC ORIGIN? <input checked="" type="checkbox"/> NO, NOT SPANISH, HISPANIC OR LATINO <input type="checkbox"/> YES, MEXICAN, MEXICAN AMERICAN, CHICANO <input type="checkbox"/> YES, PUERTO RICAN <input type="checkbox"/> YES, CUBAN <input type="checkbox"/> YES, OTHER (SPECIFY) <input type="checkbox"/> UNKNOWN				26. DECEDENT'S RACE(S): <input checked="" type="checkbox"/> WHITE <input type="checkbox"/> BLACK, AFRICAN AMERICAN <input type="checkbox"/> NATIVE HAWAIIAN <input type="checkbox"/> ASIAN INDIAN <input type="checkbox"/> CHINESE <input type="checkbox"/> FILIPINO <input type="checkbox"/> JAPANESE <input type="checkbox"/> GUAMANIAN OR CHAMORRO <input type="checkbox"/> KOREAN <input type="checkbox"/> VIETNAMESE <input type="checkbox"/> SAMOAN <input type="checkbox"/> AMERICAN INDIAN OR ALASKA NATIVE				27. IF AMERICAN INDIAN OR ALASKA NATIVE SPECIFY UP TO 4 TRIBES, PRIMARY OR ENROLLED TRIBE ADDITIONAL TRIBE: ADDITIONAL TRIBE: ADDITIONAL TRIBE:									
28. OCCUPATION TECHNICIAN						29. FATHER'S NAME (FIRST, MIDDLE, LAST) HERMAN VON HEUVEL						30. MOTHER'S NAME (FIRST, MIDDLE, & LAST NAME PRIOR TO FIRST MARRIAGE) MAMIE BAINSTER					
31. INFORMANT'S NAME JANICE WALDECK						32. RELATIONSHIP SPOUSE			33. INFORMANT'S MAILING ADDRESS 6702 E HIGHLAND RD , CAVE CREEK, ARIZONA 85331								
34. NAME AND ADDRESS OF FUNERAL FACILITY: CRYSTAL ROSE FUNERAL HOME 9155 WEST VAN BUREN TOLLESON, AZ						35. FUNERAL DIRECTOR: EVANGELINA BAEZ , FUNERAL DIRECTOR						36. LICENSE NUMBER F1002					
37. METHOD(S) OF DISPOSITION: BURIAL				38. NAME AND LOCATION OF 1st DISPOSITION FACILITY: PHOENIX MEMORIAL PARK AND MORTUARY, PHOENIX, ARIZONA				39. NAME AND LOCATION OF 2nd DISPOSITION FACILITY: NONE									
MEDICAL CERTIFICATION SECTION CAUSE OF DEATH PART I																	
IMMEDIATE CAUSE OF DEATH		40. A ATHEROSCLEROTIC CARDIOVASCULAR DISEASE										41. APPROXIMATE INTERVAL: UNKNOWN					
DUE TO OR AS A CONSEQUENCE OF:		42. B										43. APPROXIMATE INTERVAL:					
DUE TO OR AS A CONSEQUENCE OF:		44. C										45. APPROXIMATE INTERVAL:					
DUE TO OR AS A CONSEQUENCE OF:		46. D										47. APPROXIMATE INTERVAL:					
CAUSE OF DEATH PART II																	
48. OTHER SIGNIFICANT CONDITIONS CONTRIBUTING TO DEATH BUT NOT RESULTING IN THE UNDERLYING CAUSES GIVEN ABOVE:					49. INJURY? NO		50. INJURY AT WORK? NO		51. MANNER OF DEATH NATURAL DEATH		52. TIME OF DEATH 1545						
					53. WAS AN AUTOPSY PERFORMED? NO		54. WERE AUTOPSY FINDINGS AVAILABLE TO COMPLETE THE CAUSE OF DEATH?										
CAUSE AND MANNER OF DEATH CERTIFICATION																	
<input checked="" type="checkbox"/> Certifying Physician/Nurse Practitioner/Physician's Assistant - To the best of my knowledge, death occurred due to the cause(s) and manner stated. <input type="checkbox"/> Medical Examiner/Tribal Law Enforcement Authority - On the basis of examination, and/or investigation, in my opinion, death occurred at the time, date, and place, and due to the cause(s) and manner stated.					55. NAME OF PERSON COMPLETING CAUSE OF DEATH: BERNADETTE J. ARNECKE MD						56. DATE CERTIFIED: 09-07-2010						
57. CERTIFIER'S ADDRESS: 5111 N. SCOTTSDALE ROAD STE 108, SCOTTSDALE, AZ 85250					58. NAME OF REGISTRAR: MICHELE CASTANEDA-MARTINEZ						59. DATE REGISTERED: 09-13-2010						

Date Issued: 10-04-2010

2010 DEC - 7 A 11: 38

This is a true certification of the facts on file with the OFFICE OF VITAL RECORDS, ARIZONA DEPARTMENT OF HEALTH SERVICES, PHOENIX, ARIZONA issued under the authority of A.R.S. 36-34T, and by direction of:

Patricia Adams

**PATRICIA ADAMS
ASSISTANT STATE REGISTRAR**

Arizona
Department of
Health Services

This copy not valid unless prepared on a form displaying the State Seal and impressed with the raised seal of the issuing agency.

ANY ALTERATION OR ERASURE VOIDS THIS DOCUMENT

LAW OFFICES
BALLARD SPAHR ANDREWS & INGERSOLL, LLP

3300 NORTH CENTRAL AVENUE, SUITE 1800
PHOENIX, ARIZONA 85012-2518
602-798-5400
FAX: 602-798-5595
WWW.BALLARDSPAHR.COM

PHILADELPHIA, PA
BALTIMORE, MD
BETHESDA, MD
DENVER, CO
LAS VEGAS, NV
LOS ANGELES, CA
SALT LAKE CITY, UT
VOORHEES, NJ
WASHINGTON, DC
WILMINGTON, DE

MARY GRAY DAVIDSON
DIRECT DIAL: (602) 798-5429
PERSONAL FAX: (602) 997-3220
E-MAIL: DAVIDSONM@BALLARDSPAHR.COM

AMC 28504

December 13, 2007

U. S. Department of the Interior
Bureau of Land Management
Arizona State Office
One North Central Avenue, Suite 800
Phoenix, Arizona 85004-4427

Re: *Notice of Transfer of Interest*
Blue Bird #3: AMC 28507
Blue Bird #4: AMC 28508
Blue Bird #6: AMC 28510
Blue Bird #8: AMC 28512


RECEIVED
B.L.M. AZ STATE OFFICE
2007 DEC 17 A 7:59
PHOENIX, ARIZONA

Dear Sir or Madam:

Enclosed please find an original and two copies of the above-referenced Notice of Transfer of Interest for the itemized Blue Bird mining claims, along with our Firm's check representing the filing fee in the amount of \$40.00. Also enclosed is a copy of the Quit Claim Deed. We would appreciate receiving a conformed copy of the filed/recorded Notice of Transfer of Interest and, therefore, have enclosed a stamped, self-addressed envelope for that purpose.

Should you have any questions, or require further information, please let me know.

Sincerely,


Mary G. Davidson

Enclosures

ENTERED IN COMPUTER

322/14/08

NOTICE OF TRANSFER OF INTEREST

U.S. Department of the Interior
Bureau of Land Management
Arizona State Office
One North Central Avenue
Suite 800
Phoenix, AZ 85004-4427

December 13, 2007

Pursuant to 43 C.F.R. § 3833.32, Lake Pleasant Highlands, Inc., hereby notifies the Bureau of Land Management that the following mining claims in Yavapai County, Arizona, have been transferred from Janice Waldeck, Billy B. Waldeck, and Billy C. Waldeck to Lake Pleasant Highlands, Inc. via Quitclaim Deed (attached).

The names and BLM Serial Numbers for the transferred claims are as follows:

Blue Bird # 3: AMC 28507

Blue Bird # 4: AMC 28508

Blue Bird # 6: AMC 28510

Blue Bird # 8: AMC 28512

The contact person and current mailing address for Lake Pleasant Highlands, Inc. is:

Alan Olson
Lake Pleasant Highlands, Inc.
4425 N 24th St # 125
Phoenix, AZ

RECEIVED
B.L.M. ARIZONA STATE OFFICE
2007 DEC 17 A 7:59
PHOENIX, ARIZONA

WHEN RECORDED, RETURN TO:
Ballard Spahr Andrews & Ingersoll, LLP
3300 N. Central Ave., Suite 1800
Phoenix, AZ 85012-2518
Attn: David J. Armstrong

QUITCLAIM DEED

For the sum of \$1.00 and for other good and valuable consideration, Janice Waldeck and Billy B. Waldeck (collectively "Grantor") do hereby remise, release, and forever quit-claim to Lake Pleasant Highlands, Inc. ("Grantee"), all right, title, interest and claim, which the Grantor has in and to the following described mining claims situated in Yavapai County, Arizona, to wit:

Those portions of Blue Bird # 3, Blue Bird # 4, Blue Bird # 6, and Bluebird # 8, situated in Township 8 North, Range 1 West, Gila-Salt River Meridian, Section 4, having AMC Numbers of 28507, 28508, 28510, and 28512, but only to the extent such claims are located within the boundaries of:

The South half of Section 4, T8N, R1W, of the G & SR B & M, Yavapai County, Arizona;

Except the Southwest Quarter of the Northwest Quarter of the Southwest Quarter of said Section 4.

Exempt per A.R.S. § 11-1134(A)(6).

DATED this 3 day of 12 Dec., 2007.

GRANTORS:

Janice Waldeck
Janice Waldeck

Billy B. Waldeck
Billy B. Waldeck

(Notary Seals on Following Page)


RECEIVED
B.L.M. STATE OFFICE
2007 DEC 17 A 7:59
PHOENIX, ARIZONA

STATE OF ARIZONA)
) ss.
COUNTY OF Maricopa

THE FOREGOING INSTRUMENT was acknowledged before me, the undersigned Notary Public, on the 3 day of December, 2007, by JANICE WALDECK for the purposes and intents therein set forth.

William K Kobs
Notary Public

My Commission Expires:
May 31, 2010




STATE OF ARIZONA)
) ss.
COUNTY OF Maricopa

THE FOREGOING INSTRUMENT was acknowledged before me, the undersigned Notary Public, on the 3 day of December, 2007, by BILLY B. WALDECK for the purposes and intents therein set forth.

William K Kobs
Notary Public

My Commission Expires:
May 31, 2010



RECEIVED
B.L.M. AZ STATE OFFICE
2007 DEC 17 A 7:59
PHOENIX, ARIZONA

NOTICE OF TRANSFER OF INTEREST

U.S. Department of the Interior
Bureau of Land Management
Arizona State Office
One North Central Avenue
Suite 800
Phoenix, AZ 85004-4427

December 13, 2007

Pursuant to 43 C.F.R. § 3833.32, Lake Pleasant Highlands, Inc., hereby notifies the Bureau of Land Management that the following mining claims in Yavapai County, Arizona, have been transferred from Janice Waldeck, Billy B. Waldeck, and Billy C. Waldeck to Lake Pleasant Highlands, Inc. via Quitclaim Deed (attached).

The names and BLM Serial Numbers for the transferred claims are as follows:

Blue Bird # 3: AMC 28507

Blue Bird # 4: AMC 28508

Blue Bird # 6: AMC 28510

Blue Bird # 8: AMC 28512

The contact person and current mailing address for Lake Pleasant Highlands, Inc. is:

Alan Olson
Lake Pleasant Highlands, Inc.
4425 N 24th St # 125
Phoenix, AZ

RECEIVED
BLM, AZ STATE OFFICE
2007 DEC 17 A 7:59
PHOENIX, ARIZONA

WHEN RECORDED, RETURN TO:
Ballard Spahr Andrews & Ingersoll, LLP
3300 N. Central Ave., Suite 1800
Phoenix, AZ 85012-2518
Attn: David J. Armstrong

QUITCLAIM DEED

For the sum of \$1.00 and for other good and valuable consideration, Janice Waldeck and Billy B. Waldeck (collectively "Grantor") do hereby remise, release, and forever quit-claim to Lake Pleasant Highlands, Inc. ("Grantee"), all right, title, interest and claim, which the Grantor has in and to the following described mining claims situated in Yavapai County, Arizona, to wit:

Those portions of Blue Bird # 3, Blue Bird # 4, Blue Bird # 6, and Bluebird # 8, situated in Township 8 North, Range 1 West, Gila-Salt River Meridian, Section 4, having AMC Numbers of 28507, 28508, 28510, and 28512, but only to the extent such claims are located within the boundaries of:

The South half of Section 4, T8N, R1W, of the G & SR B & M, Yavapai County, Arizona;

Except the Southwest Quarter of the Northwest Quarter of the Southwest Quarter of said Section 4.

Exempt per A.R.S. § 11-1134(A)(6).

DATED this 3 day of 12 Dec., 2007.

GRANTORS:

Janice Waldeck
Janice Waldeck

Billy B. Waldeck
Billy B. Waldeck

(Notary Seals on Following Page)


RECEIVED
BLM, AZ STATE OFFICE
2007 DEC 17 A 7:59
PHOENIX, ARIZONA

STATE OF ARIZONA)
) ss.
COUNTY OF Maricopa)

THE FOREGOING INSTRUMENT was acknowledged before me, the undersigned Notary Public, on the 3 day of December, 2007, by JANICE WALDECK for the purposes and intents therein set forth.

William K Koba
Notary Public

My Commission Expires:
May 31, 2010




STATE OF ARIZONA)
) ss.
COUNTY OF Maricopa)

THE FOREGOING INSTRUMENT was acknowledged before me, the undersigned Notary Public, on the 3 day of December, 2007, by BILLY B. WALDECK for the purposes and intents therein set forth.

William K Koba
Notary Public

My Commission Expires:
May 31, 2010



RECEIVED
B.L.M. AZ STATE OFFICE
2001 DEC 17 A 7:59
PHOENIX, ARIZONA

United States Department of the Interior
Bureau of Land Management
 BUSINESS & SUPPORT SVCS DIV
 ONE N CENTRAL AVE SUITE 800
 PHOENIX, AZ 85004 -4427
 Phone: (602) 417-9200

Receipt

No:

1628619

Transaction #: 1682091	
Date of Transaction: 12/28/2007	
CUSTOMER:	LAKE PLEASANT PROPERTY OWNERS ASSOC, INC 4425 N 24TH ST, STE 125 PHOENIX,AZ 85016

LINE #	QTY	DESCRIPTION	REMARKS	UNIT PRICE	TOTAL
1	1.00	LOCATABLE MINERALS / MINING CLAIMS-NOT NEW-UNADJUD,ONE AUTH NO. ONLY / MINING CLAIM MONEY RECEIVED (455) CASES: AMC28507/\$40.00	TRF	- n/a -	40.00
TOTAL:					\$40.00

PAYMENT INFORMATION					
1	AMOUNT:	\$40.00	POSTMARKED:	N/A	
	TYPE:	CHECK	RECEIVED:	12/28/2007	
	CHECK NO:	001201			
	NAME:	BALLARD SPAHR ANDREWS & INGERSOLL, LLP 3300 NORTH CENTRAL AVE STE 1800 PHOENIX AZ 85012			

REMARKS

This receipt was generated by the automated BLM Collections and Billing System and is a paper representation of a portion of the official electronic record contained therein.

RECEIVED
B.L.M. AZ STATE OFFICE

1998 AUG 17 P 3:58

07287 BK 3587 PG 394
Yavapai County
Patsy Jenney-Colon, Recorder
07/21/1998 09:39A PAGE 1 OF 1
BILL C WALDECK
RECORDING FEE 5.00
SURCHARGE 4.00
POSTAGE 1.00

Amc 28506

PHOENIX, ARIZONA
When recorded, mail to: BILL C. WALDECK
P.O. BOX 584 CAVE CREEK, AZ 85327

QUITCLAIM DEED EXEMPT A-6

KNOW ALL MEN BY THESE PRESENTS:

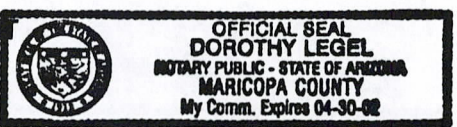
That I (we), BILLY B. AND JANICE M. WALDECK,
the undersigned, for the consideration of Ten Dollars, and other valuable considerations, do hereby release, remise,
and forever quitclaim unto BILL C. WALDECK
(ADDRESS ABOVE)

all right, title and interest in that certain property situated in YAVAPAI County,
State of ARIZONA, and described as follows:

ONE LODE MINING CLAIM, KNOWN AS:
BLUE BIRD #2, AMC # 28506, LOCATED 5-30-64
IN THE HUMBURG DISTRICT T8N R1W SEC. 3,
FILED AT COUNTY RECORDERS OFFICE - PRESCOTT, AZ.
UNDER BOOK 325 PAGE 302 DOCKET 6214.
LATER-AMENDED- BOOK 1683 PAGE 124
NOV. 30, 1984

→ ~~FINAL AMENDMENT~~ BOOK 3454 PAGE 516 8-3-97
Dated: _____
Billy B. Waldeck RELEASOR
Janice M. Waldeck RELEASOR

ACKNOWLEDGEMENT
STATE OF Arizona
COUNTY OF Maricopa ss.



On this 30 day of July, 19 98, before me, the undersigned Notary
Public, personally appeared Billy B. Waldeck & Janice M. Waldeck,
to me known to be the individuals(s) described in and who executed the foregoing instrument, and acknowledged
that he (she) (they) executed the same as his (her) (their) free act and deed.

My Commission expires: 4/30/2002 Dorothy Legel
Notary Public

ENTERED INTO COMPUTER

AUG 21 1998
LJM 8/21/98

DLK

When recorded, mail to:

Name: BILL C. WALDECK
Address: P.O. Box 584
CAVE CREEK, ARIZ.
City/State/Zip Code: 85527

RECORDER YAVAPAI COUNTY ARIZONA

INSTRUMENT # 9742674
OFFICIAL RECORDS OF
YAVAPAI COUNTY
PATSY C. JENNEY-COLON
REQUEST OF:
BILL C WALDECK
DATE: 08/04/97 TIME: 12:05
FEE: 5.00 SC: 4.00 PT: 1.00
BOOK 3454 PAGE 506 PAGES: 002

GK	FEE
	\$
MAP	\$4
PCL	\$5
	\$1
	\$

INDEXED & MICROFILMED

Space above this line for Recorder's use

QUITCLAIM DEED

NO TRANSFER FEE NECESSARY

EXEMPT UNDER ARS 11-1134 **B3**

KNOW ALL MEN BY THESE PRESENTS:

That I (we) BILLY B. AND JANICE M. WALDECK, the undersigned, for the consideration of Ten Dollars (\$10.00), and other valuable considerations, do hereby release, remise, and forever quitclaim unto BILL C. WALDECK P.O. Box 584 CAVE CREEK, AZ 85527

all right, title and interest in that certain Property situated in YAVAPAI County, State of ARIZONA, and described as follows: CURRENT AND LEGALLY TWO (2) LOPE MINING CLAIMS - RECORDED IN PRESCOTT, ARIZONA RECORDERS OFFICE AND THE BLM OFFICE AT PHOENIX, ARIZONA, KNOWN AS BLUE BIRD #7 AND BLUE BIRD # 25, LEGAL INFORMATION:

Section 3
T8N
R1W
Section
3-34
2N T9N
R1W

Blue BIRD #7 - ORIGINAL FILING DATE: Dec. 24, 1973
AMC # 28511
BLM office - PHX, ARIZ.

Blue BIRD #25 - ORIGINAL FILING DATE: Nov. 23, 1979
AMC # 95867
BLM office PHX, ARIZ.

IN WITNESS WHEREOF, I (we) have hereunto set my (our) hand(s) and seal this 4 day of August 19 97.

Billy B. Waldeck
Print Name of Releasor
Janice m waldeck
Print Name of Releasor

Billy B. Waldeck
Signature of Releasor
Janice m. waldeck
Signature of Releasor

Print Name of Witness (if required by State Laws)

Signature of Witness (if required by State Laws)

Print Name of Witness (if required by State Laws)

Signature of Witness (if required by State Laws)

RECEIVED
BLM AZ STATE OFFICE
AUG 12 10 02 AM '97
PHOENIX, ARIZONA

BOOK 3454 PAGE 506

ENTERED IN COMPUTER

8/14/97 *AM*


State of Arizona)
County of Maricopa) ss.

ACKNOWLEDGMENT

On this 4 day of August, 19 97, before me, the undersigned Notary Public, personally appeared Bill B Waldeck Janiew m Waldeck

known to me to be the individual(s) who executed the foregoing instrument and acknowledged the same to be his(her)(their) free act and deed.

My Commission Expires: 7/27/2001



Notary Public



BOOK 3454 PAGE 507

UNITED STATES
DEPARTMENT OF THE INTERIOR
BUREAU OF LAND MANAGEMENT

RECEIPT AND ACCOUNTING ADVICE

NO. 2315249 04

TC/AZ

08/12/97

Subject:

ASSESSMENTS-9/TRANSFERS AMC 28511, 95867 2 10 12 55.00

Applicant:

Dr. Bill C. Waldeck

BILLY & JANICE WALDECK
BOX 584
CAVE CREEK AZ 85327

Remitter: CK 269
488-3780

Assignor:

LEASE MANAGEMENT DATA NEW UPDATE PAYMENT

ORIGINAL SERIAL NO.	ASG.	TYPE	ST.	CTY.	FUND SYMBOL	ACRES/UNITS	RATE
AMC 339303, ET AL							

AMOUNT	ANV. DATE	EXP. DATE	BILL CYC.	S/C	DISTRICT	NEXT BILL	MISC. DATA	U of M	ACTUAL UNITS

ASSIGNMENT SERIAL NO.	ASG.	TYPE	ST.	CTY.	FUND SYMBOL	ACRES/UNITS	RATE

AMOUNT	ANV. DATE	EXP. DATE	BILL CYC.	S/C	DISTRICT	NEXT BILL	MISC. DATA	U of M	ACTUAL UNITS

APPLY REMITTANCE

ACTION	FUNDSYMBOL	CTY.	AMOUNT
FILING FEE			
RENTAL			
UNEARNED			
REFUND			
TOTAL			
AMOUNT DUE			

Remarks:

BY:

DATE:

- Lease in Escrow?
- KGS? Of Interest?
- Auto Escalates? Operating Rights?
- Auto Renew? Operator
- Bond Filed?

FOR MMS USE ONLY

BILLEE NUMBER	FOREST REFUGE
OCS SECTION CODE	

CONSENT TO ASSIGNMENT OF MINING LEASE

This Consent to Assignment of Mining Lease is executed by Billy B. Waldeck and Janice M. Waldeck, his wife, as joint owners with rights of survivorship, of Cave Creek, Arizona, hereinafter called "Lessors" on this 20 day of ~~September~~^{October}, 1986.

RECITALS:

1. Lessors are the owners of the unpatented lode mining claims hereinafter described:

Unpatented mining claims (the "Claims"): Blue bird 1 through 45 inclusive, Copper Chief 1 through 8 and 11 through 27 and millsite claim located south of Bluebird 15, all being in Township 8 North, or Township 9 North, Range 1 West, G&SRB&M, County of Yavapai, Humbug Mining District, State of Arizona.

2. Lessors and Guardian Mining Co., an Arizona general partnership ("GMC"), entered into a mining lease covering the claims described in Recital 1 on December 12, 1984, to which reference is hereby made.

3. The lessee's interest in the above-described mining lease has been assigned by GMC to Guardian Mining Limited Partnership, an Arizona limited partnership ("GMLP") and by Guardian Mining Limited Partnership to Concord Research Corporation, an Arizona corporation ("CRC").

4. Lessors, lessee and the assignees are aware that under the law of Arizona consent to an assignment of the lessee's interest under a mining lease which contains no restriction on assignment does not require the lessor's consent. However, as an abundance of caution, CRC as successor lessee has requested and lessors have agreed to execute this consent to successive assignments of the lessee's interest in such lease.

5. NOW THEREFORE, in consideration of the recitals and of the undertakings of GMLP and CRC under the successive assignments of the mining lease, the sufficiency of which is hereby acknowledged, the undersigned Billy B. Waldeck and

RECEIVED
B.L.M. AZ STATE OFFICE
OCT 21 1986
7:45 A.M.
PHOENIX, ARIZONA

Janice M. Waldeck hereby consent to and ratify the assignment by GMC to GMLP of the mining lease under the terms of that certain mining assignment agreement dated May 22, 1986 and the further assignment of the mining lease from GMLP to CRC under that certain mining agreement dated May 22, 1986 to both of which agreements reference is hereby made.

BLM SERIAL NUMBERS.

Blue Bird Mill Site A MC 28504

Blue Bird #1 through #45.

A MC 28505 through A MC 28520

A MC 95860 through A MC 95872

A MC 98434 through A MC 98437

A MC 104788 through A MC 104795

A MC 83660 A MC 187487 A MC 129346

A MC 159496

Billy B. Waldeck
Billy B. Waldeck

Janice M. Waldeck
Janice M. Waldeck

Copper Chief #1 through #8 and #11

through #27. A MC 28521 through A MC 28528

A MC 28529 through A MC 28541. A MC 129347, 140306, 211030, 211031.

State of Arizona)
) ss
County of Maricopa)

The foregoing instrument was acknowledged before me this 20th day of ~~September~~, 1986, by Billy B. Waldeck and Janice M. Waldeck. Oct.

Marylou Johnson
Notary Public

My commission expires:

My Commission Expires June 24, 1989

RECEIVED
B.L.M. AZ STATE OFFICE
OCT 21 1986
7:45 A.M.
PHOENIX, ARIZONA

File 28504

Mar 12, 1982

~~February 27, 1982~~
P.O. Box 584
Cave Creek, Ariz.
85331

RECEIVED
B.L.M. AZ STATE OFFICE

MAR 15 1982

07:45 A.M.
PHOENIX, ARIZONA

Mr. Robert L. Peterson
Chief, Branch of Records & Data Management
U. S. Dept. of the Interior, BLM
Ariz. State Office
2400 Valley Bank Center
Phoenix, Arizona 85073

Dear Mr. Peterson:

As stated in my letters to you and the BLM on 5-1-80 and 9-1-80, and in accordance with Regulation 3833.3, NOTICE OF TRANSFER OF INTEREST, the following Mining Properties held by Billy B. and Janice M. Waldeck of Cave Creek, Arizona, were leased to Mr. David R. Hudson, Rt. 1, Box 970, Laveen, Arizona 85339.

Several assigned serial numbers not available at the time of my correspondence are now included; Also, several additional lode claims and placer claims with assigned serial numbers are given herein.

SERIAL NUMBER

NAME OF MINING CLAIM

A MC 28504
A MC 28505 thru 28520
A MC 83660
A MC 95860 thru A MC 95872
A MC 98434 thru A MC 98437
A MC 104788 thru A MC 104795
A MC 122242
A MC 129346
A MC 159496

Blue Bird Mill Site
Blue Bird #1 thru #16.
Blue Bird #17
Blue Bird #18 thru #30
Blue Bird #31 thru #34
Blue Bird #35 thru #42
Blue Bird #43
Blue Bird #44
Blue Bird #45

A MC 28521 thru 28528
A MC 129347
A MC 28529 thru 28541
A MC 140306
A MC 143667 thru 143668

Copper Chief #1 thru #8
Copper Chief #11
Copper Chief #12 thru #24
Copper Chief #25
Copper Chief #26 thru #27

A MC 104785

Cave Cow #1 (Placer)

A MC 104786 and 104787

Red Flat #1 & #2 (Placer)

All of the above are unpatented lode mining claims unless otherwise indicated.

Billy B. Waldeck
Billy B. Waldeck

September 4, 1980
P.O. Box 584
Cave Creek, Ariz.
85331

Mr. Robert L. Peterson
Chief, Branch of Records
and Data Management
United States Department of the Interior
Bureau of Land Management
Arizona State Office
2400 Valley Bank Center
Phoenix, Arizona 85073

ARIZONA STATE OFFICE
BU. LAND MANAGEMENT

SEP 8 1980

7:45 A.M.
PHOENIX, ARIZONA

Dear Mr. Peterson:

In accordance with Regulation 3833.3, Notice of Transfer of Interest, this is to advise that the following Lode Mining Claims known as the VERNBELLE & VERNBELLE #1 through #13, were sold to Mr. David R. Hudson, Route 1, Box 970, Laveen, Arizona 85339, By Mrs. Mabelle K. Riley of Phoenix, Arizona.

Billy B. and Janice M. Waldeck, of Cave Creek, Arizona, retain a certain Royalty interest in the Vernbelle lode mining claim group under terms of periphery and mining property acquisition rights in a mining lease to David R. Hudson, of their BLUE BIRD & COPPER CHIEF lode mining claims in Yavapai County, Arizona. The Blue Bird & Copper Chief mining claims are contiguous with the Vernbelle Lode claims.

Serial Numbers

AMC 69035 thru
AMC 69048

Name of Claims

Vernbelle and Vernbelle #1
thru #13.

In a letter to you, and notice to the BLM, dated May 1, 1980, it was advised that the following lode mining claims were leased to David R. Hudson of Laveen, Arizona.

Serial Number

A MC 28504
A MC 28505 thru 28520
A MC 83660

Name of Claim

Blue Bird Mill site.
Blue Bird #1 thru 16.
Blue Bird #17
Copper Chief #1 thru #8
Copper Chief #12 thru #24.

A MC 28521 thru 28528
A MC 28529 thru 28541

The additional lode mining claims are leased to Mr. David R. Hudson.

A MC 95860 thru A MC 95872
A MC 98434 thru A MC 98437
(Receipt No. 136796)
(Serial numbers to be assigned
later).

Blue Bird #18 thru #30.
Blue Bird #31 thru #34.
Blue Bird #35 thru #42
Cave Cow #1 Placer Claim.
Red Flat No. 1 & 2 Placer Claim.

Billy B. Waldeck, Janice M. Waldeck
Billy B. Waldeck / Janice M. Waldeck

28504-28541

83660

RECEIVED
B.L.M. AZ STAT OFFICE
MAY 5 7 41 AM '80

May 1, 1980
Billy B. Waldeck
P.O. Box 584
Cave Creek, Ariz. 85331

PHOENIX, A

Mr. Robert L. Peterson
Chief, Branch of Records
and Data Management
United States Department of the Interior
Bureau of Land Management
Arizona State Office
2400 Valley Bank Center
Phoenix, Arizona 85073

Dear Mr. Peterson:

In accordance with Regulation 3833.3, Notice of Transfer of Interest, this is to advise that the following Lode Mining Claims and Mill Site have been leased to:

Mr. David Hudson
Rt. 1, Box 970
Laveen, Ariz. 85339

<u>Serial Number</u>	<u>Name of Claim</u>
A MC 28504	Bluebird Mill Site
A MC 28505 thru 28520	Blue Bird #1 thru #16
A MC 83660	Blue Bird #17
A MC 28521 thru 28528	Copper Chief #1 thru #8
A MC 28529 thru 28541	Copper Chief #12 thru #24

The following Lode Mining Claims have been recorded with the Bureau of Land Management in your office, and also transfer to Mr. David Hudson under the terms of the lease with him. As yet, we have not received notice from the BLM of the Serial Numbers assigned to them.

Blue Bird #18 thru #30 Receipt No. 965651
Blue Bird #31 thru #34 Receipt No. 138824

Additional Lode and Placer Mining Claims are being located and filed in the Yavapai County Recorder's Office and the office of the Bureau of Land Management in your office. They will also be transferred to Mr. David Hudson, and a notice of transfer will be sent to you as necessary.

Billy B. Waldeck
Janice M. Waldeck

*Copies made
for all claims
concerned.*

NOV 6 1972

9271

STATE OF ARIZONA, County of Yavapai—ss.

I do hereby certify that the within instrument was filed and recorded at the request of

Billy B. Waldeck

10:00 A.M. *Aug 30* A.D., 19 *62* at *8:00* o'clock

W. Book *266* Official Records

PHOENIX, ARIZONA

Records of Yavapai County, Arizona.

WITNESS my hand and official seal the day and year first above written.

FRANK C. BAUER, County Recorder.

By *Hermine Trumbach*, Deputy

INDEXED

PHOTOSTATED

Photostated:

County Recorder

Fee: \$ _____

By _____

Deputy Recorder

I.R.S.: \$ _____

PAGED

Quit-Claim Deed

For the consideration of Ten Dollars, and other valuable considerations, I or we, **EMIL M. ERLANDSON and ARLENE LOUISE ERLANDSON, his wife**

hereby quit-claim to **BILLY B. WALDECK and JANICE M. WALDECK, his wife**

all right, title, or interest in the following ~~land~~ property situated in Yavapai County, Arizona:


This Mill Site Claim, the name of which is the BLUE BIRD, situate on lands belonging to the United States of America, on 5 acres thereof, and have marked the same on the ground as follows: Beginning at a rock monument, 660 feet North to Rock Monument then 330 feet East to Monument then 330 feet West, from South center monument then 330 feet East. The South line of this Mill Site is the South line of Section 3-T8N-R1W. About 1/4 mile from corner of Section 3-4-9-10. Containing 5 acres, all in T8N, R1W--Humbug Mining District, in the County of Yavapai, in the State of Arizona, about 3/4 mile in a Northernly direction from the VX-Ranch on Little Cow Creek.

Dated this 24 day of August, 19 62.

Emil M. Erlandson

Arlene L. Erlandson

This instrument was acknowledged before me this 24 day of August, 19 62, by **EMIL M. ERLANDSON and ARLENE LOUISE ERLANDSON, his wife.**



My commission will expire

My Commission Expires Oct. 20, 1962

Jean F. Wellington
Notary Public.

BOOK **266** PAGE **402**

RECEIVED
B. L. M. AZ STATE OFFICE

NOV 06 1978

10:00 A.M.
PHOENIX, ARIZONA

I, the undersigned, Mrs. Ralph Penix do hereby relinquish forever all right, title or interest to the use of water from the Mill site, BLUE BIRD SPRING, tributary of Little Cow Creek, tributary of Agua Fria river, Yavapai County, Arizona as shown in "Certificate of Water Right," Certificate Record No. 2891.

Dated this 26 day of February, 1963.

Mrs. Ralph Penix
Mrs. Ralph Penix

State of Arizona
County of Maricopa

This instrument was acknowledged before me this 26th day of February, 1963 by Mrs. Ralph Penix.

My Commission will expire. 5-12-66

Crystal Fowler
Notary Public

RECEIVED
B. L. M. AZ STATE OFFICE

A MC 28504

NOV 06 1978

10:00 A.M.
PHOENIX, ARIZONA

NOTICE OF INTENT TO HOLD MINING MILL SITE

TO ALL WHOM IT MAY CONCERN:

This is to advise of the intent to hold BLUE BIRD MILL SITE for sampling and milling purposes. This mill site was purchased by Quit-Claim Deed on August 24, 1962 from Emil M. Erlandson and Arlene Louise Erlandson, his wife.

Prior to the ownership of BLUE BIRD MILL SITE by Mr. & Mrs. Emil M. Erlandson, Mr. Ralph Penex, deceased, was issued a Certificate of Water Right to the use of the waters of Blue Bird Spring, tributary of Little Cow Creek, tributary of Agua Fria River; Application number A-3161, Permit number A-2238, entered in the Records of the State Land Commissioner of Phoenix, Arizona, in Volume 8 at Page 2891 on the 9th day of November, 1960, and that the Priority of the right hereby confirmed dates from September 24, 1951.

LEGAL DESCRIPTION:

This Mill Site claim, the name of which is the BLUE BIRD, situate on lands belonging to the United States of America, on 5 acres thereof, and have marked the same on the ground as follows: Beginning at a rock monument, 660 feet North to Rock Monument, then 330 feet East to Monument then 330 feet West, from South center monument then 330 feet East. The South line of this Mill Site is the South line of Section 3-T8N-RLW. About $\frac{1}{4}$ mile from corner of Section 3-4-9-10. Containing 5 acres, all in T8N, RLW---Humbug Mining District, in the County of Yavapai, in the State of Arizona, about $\frac{3}{4}$ mile in a Northerly direction from the VX-Ranch on Little Cow Creek.

This document dated 21st day of October, 1978.

P. O. Box 584
Cave Creek, Arizona 85331

Billy B. Waldeck
Billy B. Waldeck

Janice M. Waldeck
Janice M. Waldeck

STATE OF ARIZONA, County of Yavapai—ss.

I do hereby certify that the within instrument was filed and recorded at the request of Billy B. Waldeck
on Aug 30 A.D., 1962 at 8:00 o'clock a M. Book 266 Official Records
Page 403 Records of Yavapai County, Arizona.

WITNESS my hand and official seal the day and year first above written.

FRANK G. BAUER, County Recorder.

By Hermine Trumbach, Deputy

INDEXED
RECEIVED
B. L. M. AZ STATE OFFICE

PHOTOSTATED

NOV 06 1978

10:00 A.M.

PHOENIX, ARIZONA

County Recorder	Photostated:
By _____	Fee: \$ _____
Deputy Recorder	I.R.S.: \$ _____

Quit-Claim Deed

For the consideration of Ten Dollars, and other valuable considerations, I or we, EMIL M. ERLANDSON
and ARLENE LOUISE ERLANDSON, his wife

hereby quit-claim to BILLY B. WALDECK and JANICE M. WALDECK, his wife

all right, title, or interest in the following real property situated in Yavapai County, Arizona:


This Mining Claim, the name of which is the COPPER CHEIF No. 1, situate on land belonging to the United States of America. The length of this claim is 1500 feet, 1,000 feet in a Northerly direction and 500 feet in a Southern direction from the center of the discovery shaft, at which this notice is posted, lengthwise of the claim together with 300 feet in width of the surface grounds on each side of the center of said claim. The general course of the lode deposit and premises is from the Southwest to the Northeast. The claim is situated and located in the Humbug Mining District, in Yavapai county, in the State of Arizona, about 1 1/2 miles in a Westerly direction from Humbug Camp and about 1/4 mile East from United States Survey Monument corner of section 2 and 3 10 and 11, T8N-R1W. The surface boundaries of the claim are marked upon the ground as follows: beginning at a point Southerly direction 500 feet from the discovery shaft, being in the center of the Southern end line of said claim; thence 300 feet to a Monument, being the Southwest corner of said claim; thence 1,500 feet to a Monument being at the Northwest corner of said claim; thence 300 feet to a Monument at the center of the North end of this claim; thence 300 feet to a Monument, being at the Northeast corner of said claim; thence 1500 feet to a Monument at the Southeast corner of said claim; thence 500 feet to the place of beginning.

Dated this 24 day of August, 19 62.

Emil M. Erlandson
Arlene L. Erlandson

This instrument was acknowledged before me this 24 day of August, 19 62, by

EMIL M. ERLANDSON and ARLENE LOUISE ERLANDSON, his wife.



Jean F. Wellington
Notary Public.

My commission will expire _____ My Commission Expires Oct. 20, 1962

BOOK **266** PAGE **403**

NOTICE!!

These documents have been scanned!

Do not place un-scanned documents beneath this notice!

Do not remove this notice from this file!

GPO Jacket No. 560-102
Print Order 61549
Rise Business Services, LLC
Job=AZ15 9/23/2019



Box Number= AZ15274



Claim Begin-End: AMC028504-AMC028541

4 Annual Filings



AZ15274-8

AMC027738-AMC028504

UNITED STATES
DEPARTMENT OF THE INTERIOR
BUREAU OF LAND MANAGEMENT

MAINTENANCE FEE WAIVER CERTIFICATION

165
[Handwritten signature]

28504
422517

FORM APPROVED
OMB NO. 1004-0114
Expires: January 31, 2020

SEE INSTRUCTIONS ON PAGE 2

1. This small miner waiver is filed for the assessment year beginning on September 1, 2019 and ending on September 1, 2020.
2. The undersigned and all related parties owned ten or fewer mining claims, mill, or tunnel sites located and maintained on Federal lands in the United States of America on September 1, 2019.
3. The undersigned have performed the assessment work required by law for each mining claim listed prior to filing this waiver and understand that by filing this form, the undersigned must file an affidavit of assessment work with the Bureau of Land Management (BLM) by the December 30th following the filing of this waiver.
4. The undersigned understand that if the assessment work obligation has not yet come due under 30 U.S.C. 28 (for those claims in their first assessment year only), a notice of intent to hold reciting this condition must be recorded by the December 30th following the filing of this waiver.
5. The undersigned understand that mill and tunnel sites may also be listed on this waiver and be waived from payment of the maintenance fee, and that a notice of intent to hold for these sites is required to be filed with the BLM by the December 30th following the filing of this waiver.
6. The undersigned understand and acknowledge that pursuant to 43 U.S.C. 1212 and 18 U.S.C. 1001, the filing or recording of a false, fictitious, or fraudulent document with the BLM may result in a fine of up to \$250,000, a prison term not to exceed five years, or both.
7. The mining claims, mill or tunnel sites for which this waiver from payment of the maintenance fees is requested are:

CLAIM OR SITE NAME	BLM RECORDATION SERIAL NUMBER
1. COPPER CHIEF #1 ✓	28521 -
2. COPPER CHIEF #2	422517 -
3. COPPER CHIEF #3	422518 -
4. COPPER CHIEF #4	28524 -
5. COPPER CHIEF #5	422519 -
6. COPPER CHIEF #18	28535
7. COPPER CHIEF #19	28536
8.	
9.	
10.	

The owner(s) (claimants) of the above mining claims and sites are:

JANICE M. WALDECK

(Owner's Name - Please Print)

P.O. BOX 72

(Owner's Mailing Address)

Janice M. Waldeck

(Owner's Signature)

BLACK CANYON CITY

(City)

AZ

(State)

85324

(Zip Code)

(Owner's Name - Please Print)

(Owner's Mailing Address)

(Owner's Signature)

(City)

(State)

(Zip Code)

(Owner's Name - Please Print)

(Owner's Mailing Address)

(Owner's Signature)

(City)

(State)

(Zip Code)

(Owner's Name - Please Print)

(Owner's Mailing Address)

(Owner's Signature)

(City)

(State)

(Zip Code)

(Continued on page 2)

ENTERED
BY: *[Signature]*

2019 AUG 21 11 P 12: 28
RECEIVED
PHOENIX, ARIZONA
STATE OFFICE

NW

(Owner's Name - Please Print)	(Owner's Signature)
(Owner's Mailing Address)	(City) (State) (Zip Code)
(Owner's Name - Please Print)	(Owner's Signature)
(Owner's Mailing Address)	(City) (State) (Zip Code)
(Owner's Name - Please Print)	(Owner's Signature)
(Owner's Mailing Address)	(City) (State) (Zip Code)
(Owner's Name - Please Print)	(Owner's Signature)
(Owner's Mailing Address)	(City) (State) (Zip Code)

18 U.S.C. 1001 and 43 U.S.C. 1212 make it a crime for any person knowingly and willfully to make to any department or agency of the United States any false, fictitious or fraudulent statements or representations as to any matter within its jurisdiction.

INSTRUCTIONS

1. This certification is made under the provisions of 43 U.S.C. § 1744 and 30 U.S.C. § 28-28k and the regulations thereunder (43 CFR Part 3830).
2. The claimant(s) must fill in the dates in paragraph 1 for the beginning and ending of the assessment year for which this waiver is sought.
3. The claimant(s) must fill in the date in paragraph 2 for the beginning of the assessment year for which this waiver is sought.
4. All claim and site names and BLM serial numbers must be listed for the mining claims, mill sites, and tunnel sites for which the waiver is sought.
5. All owners of the mining claims, mill sites, and tunnel sites and their addresses must be given.
6. This waiver form must be signed by all the claimants or their designated agent, in original form. If an agent is designated, a notarized designation of agent, signed by all of the claimants with proper address given, must be submitted with this waiver.
7. This form must be filed no later than September 1st for the upcoming assessment year in the BLM State Office where the mining claims or sites are recorded, or the waiver cannot be granted by the BLM. (Example: To obtain a waiver for the assessment year 2012, which begins on September 1, 2011, you must qualify for and file for a waiver no later than September 1, 2011, in the proper BLM State Office.)
8. For all mining claims which require assessment work, you must record an affidavit of labor on or before the December 30th immediately following the filing of this waiver. For all other mining claims or sites waived, you must record a notice of intent to hold on or before the December 30th immediately following the filing of this waiver.
9. Mill and tunnel sites may also be listed on this waiver and be waived from payment of the maintenance fee. A notice of intent to hold for these sites is required to be filed by the December 30th following the filing of this waiver.

RECEIVED
 STATE OFFICE
 2019 AUG 14 P 12:28
 PHOENIX, ARIZONA

FOR OFFICIAL USE ONLY

UNITED STATES
DEPARTMENT OF THE INTERIOR
BUREAU OF LAND MANAGEMENT

123

AMC 28504
422517

MAINTENANCE FEE WAIVER CERTIFICATION

FORM APPROVED
OMB NO. 1004-0114
Expires: January 31, 2020

SEE INSTRUCTIONS ON PAGE 2

- This small miner waiver is filed for the assessment year beginning on September 1, 2018 and ending on September 1, 2019
- The undersigned and all related parties owned ten or fewer mining claims, mill, or tunnel sites located and maintained on Federal lands in the United States of America on September 1, 2018.
- The undersigned have performed the assessment work required by law for each mining claim listed prior to filing this waiver and understand that by filing this form, the undersigned must file an affidavit of assessment work with the Bureau of Land Management (BLM) by the December 30th following the filing of this waiver.
- The undersigned understand that if the assessment work obligation has not yet come due under 30 U.S.C. 28 (for those claims in their first assessment year only), a notice of intent to hold reciting this condition must be recorded by the December 30th following the filing of this waiver.
- The undersigned understand that mill and tunnel sites may also be listed on this waiver and be waived from payment of the maintenance fee, and that a notice of intent to hold for these sites is required to be filed with the BLM by the December 30th following the filing of this waiver.
- The undersigned understand and acknowledge that pursuant to 43 U.S.C. 1212 and 18 U.S.C. 1001, the filing or recording of a false, fictitious, or fraudulent document with the BLM may result in a fine of up to \$250,000, a prison term not to exceed five years, or both.
- The mining claims, mill or tunnel sites for which this waiver from payment of the maintenance fees is requested are:

CLAIM OR SITE NAME	BLM RECORDATION SERIAL NUMBER
1. copper chief #1	28521
2. copper chief #2	422517
3. copper chief #3	422518
4. copper chief #4	28524
5. copper chief #5	422519
6. copper chief #18	28535
7. copper chief #19	28536
8.	
9.	
10.	

The owner(s) (claimants) of the above mining claims and sites are:

JANICE M. WALDECK
 (Owner's Name - Please Print)
 P.O. BOX 72
 (Owner's Mailing Address)

Janice M. Waldock
 (Owner's Signature)
 BLACK CANYON CITY AZ 85324
 (City) (State) (Zip Code)

(Owner's Name - Please Print)
 (Owner's Mailing Address)

(Owner's Signature)
 (City) (State) (Zip Code)

(Owner's Name - Please Print)
 (Owner's Mailing Address)

(Owner's Signature)
 (City) (State) (Zip Code)

(Owner's Name - Please Print)
 (Owner's Mailing Address)

(Owner's Signature)
 (City) (State) (Zip Code)

(Continued on page 2)

PHOENIX, ARIZONA

2018 JUL 31 10:34

RECEIVED
BLM AZ STATE OFFICE

423
 ENTERED
 SEP 04 2018
 BY: [Signature]

[Handwritten initials]

(Owner's Name - Please Print)	(Owner's Signature)
(Owner's Mailing Address)	(City) (State) (Zip Code)

(Owner's Name - Please Print)	(Owner's Signature)
(Owner's Mailing Address)	(City) (State) (Zip Code)

(Owner's Name - Please Print)	(Owner's Signature)
(Owner's Mailing Address)	(City) (State) (Zip Code)

(Owner's Name - Please Print)	(Owner's Signature)
(Owner's Mailing Address)	(City) (State) (Zip Code)

18 U.S.C. 1001 and 43 U.S.C. 1212 make it a crime for any person knowingly and willfully to make to any department or agency of the United States any false, fictitious or fraudulent statements or representations as to any matter within its jurisdiction.

INSTRUCTIONS

1. This certification is made under the provisions of 43 U.S.C. § 1744 and 30 U.S.C. §28-28k and the regulations thereunder (43 CFR Part 3830).
2. The claimant(s) must fill in the dates in paragraph 1 for the beginning and ending of the assessment year for which this waiver is sought.
3. The claimant(s) must fill in the date in paragraph 2 for the beginning of the assessment year for which this waiver is sought.
4. All claim and site names and BLM serial numbers must be listed for the mining claims, mill sites, and tunnel sites for which the waiver is sought.
5. All owners of the mining claims, mill sites, and tunnel sites and their addresses must be given.
6. This waiver form must be signed by all the claimants or their designated agent, in original form. If an agent is designated, a notarized designation of agent, signed by all of the claimants with proper address given, must be submitted with this waiver.
7. This form must be filed no later than September 1st for the upcoming assessment year in the BLM State Office where the mining claims or sites are recorded, or the waiver cannot be granted by the BLM. (Example: To obtain a waiver for the assessment year 2012, which begins on September 1, 2011, you must qualify for and file for a waiver no later than September 1, 2011, in the proper BLM State Office.)
8. For all mining claims which require assessment work, you must record an affidavit of labor on or before the December 30th immediately following the filing of this waiver. For all other mining claims or sites waived, you must record a notice of intent to hold on or before the December 30th immediately following the filing of this waiver.
9. Mill and tunnel sites may also be listed on this waiver and be waived from payment of the maintenance fee. A notice of intent to hold for these sites is required to be filed by the December 30th following the filing of this waiver.

FOR OFFICIAL USE ONLY

When Recorded Return Document to:

JANICE M. WALDECK
P.O. BOX 72
BLACK CANYON CITY,
AZ 85324

~~28504~~

28504

422517

Check here is this is a change of address.

Telephone: _____

E-mail address: _____

AFFIDAVIT OF PERFORMANCE OF ANNUAL WORK

1. State of Arizona, County of YAVAPAI ss:

2. I (Name) JANICE M. WALDECK


3. Reside at (Address) _____

P.O. BOX 72

City BLACK CANYON CITY County YAVAPAI

State AZ Zip 85324 being duly sworn, depose and say that I am a citizen of the United States, more than eighteen years of age, and that all of the facts set forth in this affidavit, subject to the provisions and penalties of 18 U.S.C. 1001 pertaining to the filing of false, fictitious, or fraudulent statements with the United States, are true and correct according to the best of my knowledge, information and belief.

4. Owner's name and address (If not shown in Items 1-3 above). _____



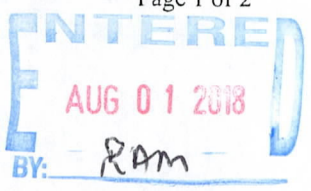
5. That I am personally acquainted with the mining claim(s). The work and improvements were made by and at the expense of the owner(s) of said claim(s). Said contiguous group of claims, listed on this document, are situated in the


SILVER MTN. (optional) Mining District; YAVAPAI County, Arizona.

Line No.	AMC NUMBER	CLAIM/SITE NAME	COUNTY RECORDER DATA (available)	PAGE	TWP	RNG	SEC
1	28521	copper chief #1	246	402-3	8N	1W	2
2	422517	copper chief #2	4945	218	8N	1W	11
3	422518	copper chief #3	4945	219	8N	1W	11
4	28524	copper chief #4	274	56-7	8N	1W	11
5	422519	copper chief #5	4945	220	8N	1W	11
6	28536	copper chief #18	604	335-6	8N	1W	11

7. ON BACK OF FORM

Form: MCF108
Revised July 2014
Page 1 of 2





	COUNTY	Book	PAGE	T	R	ESCC
7	28536	copperchief #19	604	336-7	8N	1W 11
8						
9						
10						

6. That between the dates starting at 12 o'clock noon on September 1, 20 ~~17~~ and ending at 12 o'clock noon on September 1, 20 18 at least \$ 6000. dollars worth of work and improvements were done and performed upon said claim(s) or upon one or more of a contiguous group of claims for the benefit of all, wholly or partly outside of a contiguous group of claims for the benefit of all, not including the location work.

7. That the following persons were employed to perform the work and improvements described herein: _____

BILL C. WALDECK, TRUDY MOVICH

8. That the work and improvements performed were: VEIN EXCAVATIONS, BULK

SAMPLING, ROAD WORK.

9. Dated: 7/20/18 Signature: Janice M. Waldeck

SUBSCRIBED AND SWORN TO before me, a Notary Public, this 20th day of July 2018

By: Janice Waldeck
 Notary Public Stacie Priest
 My Commission Expires 3/27/2022



Bureau of Land Management
 Arizona State Office
www.blm.gov/az

No. of Claims: 7 x \$10 = 70.00
 Check No.: 286 Init. ERC
 Receipt No.: 4223339
 For BLM Use Only

United States Department of the Interior
Bureau of Land Management
 DIV OF LANDS, MINRLS & ENERGY
 ONE N CENTRAL AVE
 PHOENIX, AZ 85004 -4427
 Phone: 602-417-9200

Receipt

No: 4223339

Transaction #: 4338564	
Date of Transaction: 07/31/2018	
CUSTOMER:	
JANICE WALDECK PO BOX 72 BLACK CANYON CITY, AZ 85324-0072 US	

LINE #	QTY	DESCRIPTION	REMARKS	UNIT PRICE	TOTAL
1	1.00	LOCATABLE MINERALS / MINING CLAIMS- NOT NEW-UNADJUD, ONE AUTH NO. ONLY / MINING CLAIM MONEY RECEIVED CASES: AMC28521/\$70.00	2018 POL & 2019 WAIV (7)	- n/a -	70.00
TOTAL:					\$70.00

PAYMENT INFORMATION					
1	AMOUNT:	70.00	POSTMARKED:	N/A	
	TYPE:	CHECK	RECEIVED:	07/31/2018	
	CHECK NO:	286			
	NAME:	WALDECK, JANICE PO BOX 72 BLACK CANYON CITY AZ 85324-0072 US			

REMARKS

This receipt was generated by the automated BLM Collections and Billing System and is a paper representation of a portion of the official electronic record contained therein.

UNITED STATES
DEPARTMENT OF THE INTERIOR
BUREAU OF LAND MANAGEMENT
MAINTENANCE FEE WAIVER CERTIFICATION

143
TMC

28504
422517

FORM APPROVED
OMB NO. 1004-0114
Expires: January 31, 2020

SEE INSTRUCTIONS ON PAGE 2

- This small miner waiver is filed for the assessment year beginning on September 1, 2017 and ending on September 1, 2018
- The undersigned and all related parties owned ten or fewer mining claims, mill, or tunnel sites located and maintained on Federal lands in the United States of America on September 1, 2017.
- The undersigned have performed the assessment work required by law for each mining claim listed prior to filing this waiver and understand that by filing this form, the undersigned must file an affidavit of assessment work with the Bureau of Land Management (BLM) by the December 30th following the filing of this waiver.
- The undersigned understand that if the assessment work obligation has not yet come due under 30 U.S.C. 28 (for those claims in their first assessment year only), a notice of intent to hold reciting this condition must be recorded by the December 30th following the filing of this waiver.
- The undersigned understand that mill and tunnel sites may also be listed on this waiver and be waived from payment of the maintenance fee, and that a notice of intent to hold for these sites is required to be filed with the BLM by the December 30th following the filing of this waiver.
- The undersigned understand and acknowledge that pursuant to 43 U.S.C. 1212 and 18 U.S.C. 1001, the filing or recording of a false, fictitious, or fraudulent document with the BLM may result in a fine of up to \$250,000, a prison term not to exceed five years, or both.
- The mining claims, mill or tunnel sites for which this waiver from payment of the maintenance fees is requested are:

CLAIM OR SITE NAME	BLM RECORDATION SERIAL NUMBER
1. Copper Chief # 1	28521
2. Copper Chief # 2	422517
3. Copper Chief # 3	422518
4. Copper Chief # 4	28524
5. Copper Chief # 5	422519
6. Copper Chief # 18	28535
7. Copper Chief # 19	28536
8.	
9.	
10.	

The owner(s) (claimants) of the above mining claims and sites are:

JANICE M. WALDECK
(Owner's Name - Please Print)

P.O. Box 72
(Owner's Mailing Address)

Janice M. Waldeck
(Owner's Signature)

BLACK CANYON CITY AZ 85324
(City) (State) (Zip Code)

(Owner's Name - Please Print)

(Owner's Mailing Address)

(Owner's Signature)

(City)

(State)

(Zip Code)

(Owner's Name - Please Print)

(Owner's Mailing Address)

(Owner's Signature)

(City)

(State)

(Zip Code)

(Owner's Name - Please Print)

(Owner's Mailing Address)

(Owner's Signature)

(City)

(State)

(Zip Code)

RECEIVED
BLM AZ STATE OFFICE
2017 AUG 10 P 1:05
PHOENIX ARIZONA

ENTERED
AUG 31 2017
BY: [Signature]

Handwritten initials/signature

339303

364224

407075

402546

362061

362193

378794

28504

422517

ENTERED
AUG 14 2017
BY: RAm

UNITED STATES
DEPARTMENT OF THE INTERIOR
BUREAU OF LAND MANAGEMENT

FORM APPROVED
OMB NO.: 1004-0114
Expires: January 31, 2020

AFFIDAVIT OF ANNUAL ASSESSMENT WORK

WHEN RECORDED, MAIL DOCUMENT TO:

NAME: TRENDY MOVICH

ADDRESS: P.O. BOX 566

CITY, STATE, ZIP: RIMROCK, AZ, 86335

FOR COUNTY RECORDER'S USE

No. of Claims 1
x \$10/claim
Total due BLM \$ 10.00

TO ALL WHOM IT MAY CONCERN:

I, The undersigned certifies that at least \$100 per claim was expended for development, labor and improvements, or equivalent value added, as the annual assessment work for the assessment year ending September 1, _____ for the following contiguous unpatented mining claim(s), located in the County of _____, in the State of _____.

BLM Serial No.	Name of Claim	Tp	Rg	Sec	Mer	County Recordation Book and Page No.	Co. Recording Date
339303	Lower FLATS #1	8N	1W	11	14	4781 472	5-1-96
					GILA AND SALT RIVER		

RECEIVED
 BLM AZ STATE OFFICE
 PHOENIX, ARIZONA
 2017 AUG 10 P 1:04

3931200

ENTERED
AUG 14 2017
BY: RAM

2. Type of labor and improvements (specify what was done and give the total value for that labor and improvement to show at least \$100 for each claim). If a geological, geochemical, or geophysical survey was performed, as per 30 U.S.C. 28-1, reference the title of the report of survey, give cost and date of the survey and report, and indicate it was filed with the County Recorder:

Description of Work Performed	Value of Work Performed	Date Work Was Performed
EXCAVATION-BULK SAMPLING MILL TESTING	\$ 1300.	3-2-2017

3. Name and mailing address of each person who performed the labor and improvements:

Name (please print)

Current Mailing Address (please print)

BILL WALDECK

P.O. BOX 566, RIMROCK, AZ 86335

4. Name and mailing address of each person who holds and claims the subject mining claim(s) for the valuable minerals contained therein. Be sure to indicate if there is a change of address:

Name (please print)

Current Mailing Address (please print)

TRUDY MOVICH

P.O. BOX 566, RIMROCK, AZ.
86335

RECEIVED
 BLM AZ STATE OFFICE
 2017 AUG 10 P 1:04
 PHOENIX, ARIZONA

5. The undersigned testifies that on the date of 3-2- 2017 all monuments required by law were erected upon the subject claim(s), and all notices required by law were posted on the subject claim(s) or copies thereof were in place, and at said date, each corner monument bore or contained

markings sufficient to appropriately designate the corner of the claim to which it pertains and the name of the claim(s).

I hereby certify under penalty of perjury under the laws of the State of ARIZONA that the foregoing statements are true and correct:

Wendy Westcott
(Signature of person responsible for above statement)

Date: 08/09/2017

Title 18 U.S.C. 1001 and 43 U.S.C. 1212 make it a crime for any person knowingly and willfully to make to any department or agency of the United States any false, fictitious or fraudulent statements or representations as to any matter within its jurisdiction.

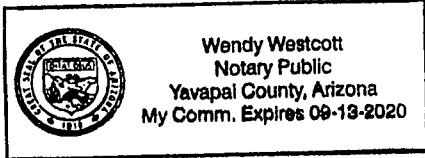
Notary Block

SUBSCRIBED AND SWORN TO before me, this 9th day of August 2017

By: Wendy Westcott
(Signature of Affiant)

Title: Notary Public

My Commission Expires: 09/13/2020



INSTRUCTIONS

1. This is an optional form that may be used to satisfy the requirements for the Bureau of Land Management (BLM) under the provisions of 43 U.S.C. §1744 and 30 U.S.C. §28-28d and the regulations thereunder (43 CFR part 3835). Since local and State laws may vary, you should contact your local and State agencies where the claims are located to ensure all applicable laws and requirements are satisfied.
2. The claimant(s) must fill in the date in paragraph 1 for the applicable assessment year and the county and state where the claims are located.
3. All claim names, BLM serial numbers, legal descriptions, and original county recording information must be listed for the claims pertaining to this assessment notice.
4. The claimant(s) must complete paragraph 2 listing all labor or improvements which was performed on or did benefit the subject mining claims. The value and date of the labor or improvements must also be listed. The total amount of labor or improvements can be listed, but the total expenditure must equal at least \$100 for each claim.
5. The names and current mailing addresses of the person(s) performing the labor shall be listed in paragraph 3.
6. The name and current mailing address of each owner (claimant) of the claims shall be listed in paragraph 4. The mailing address shall be the owner's address and not the address of an agent or anyone representing the claimant. Be sure to note if there has been a change of address.
7. Paragraph 5 shall be completed to show the date it was verified that all monuments required by law were properly erected, all notices were posted, and that corners were appropriately designated for all claims listed.
8. An exact legible reproduction or duplicate (other than microfilm or other electronic media) of this affidavit or another type of affidavit of assessment work that you file or will file in the county where each claim is located, must be filed with the BLM on or before December 30 of the calendar year in which the assessment year ends. For mill or tunnel sites, a separate notice of intent to hold must be filed with the BLM on or before December 30. Requirements for filing a notice of intent to hold can be found at 43 CFR 3835.33.
9. A processing fee of \$10 for each claim listed must be remitted to the BLM along with this or any other affidavit of assessment work.

2017 AUG 10 P 1:04
RECEIVED
BLM AZ STATE OFFICE

UNITED STATES
DEPARTMENT OF THE INTERIOR
BUREAU OF LAND MANAGEMENT

FORM APPROVED
OMB NO.: 1004-0114
Expires: January 31, 2020

AFFIDAVIT OF ANNUAL ASSESSMENT WORK

WHEN RECORDED, MAIL DOCUMENT TO:

NAME: TRUOY MOVICH

ADDRESS: P.O. BOX 566

CITY, STATE, ZIP: RIM ROCK, AZ, 86335

FOR COUNTY RECORDER'S USE

No. of Claims 2
x \$10/claim
Total due BLM \$ 20.00

TO ALL WHOM IT MAY CONCERN:

1. The undersigned certifies that at least \$100 per claim was expended for development, labor and improvements, or equivalent value added, as the annual assessment work for the assessment year ending September 1, _____ for the following contiguous unpatented mining claim(s), located in the County of _____, in the State of _____.

BLM Serial No.	Name of Claim	Tp	Rg	Sec	Mer	County Recordation Book and Page No.	Co. Recording Date
364224	RED HAWK #1	8N	5E	27	14	2005 0066925	1-18-05
364225	RED HAWK #2	8N	5E	27	GILA AND SALT RIVER 14	2005 0066924	1-18-05

RECEIVED
BLM AT STATE OFFICE
2017 AUG 10 P 1:04
PHOENIX, ARIZONA



2. Type of labor and improvements (specify what was done and give the total value for that labor and improvement to show at least \$100 for each claim). If a geological, geochemical, or geophysical survey was performed, as per 30 U.S.C. 28-1, reference the title of the report of survey, give cost and date of the survey and report, and indicate it was filed with the County Recorder:

Description of Work Performed	Value of Work Performed	Date Work Was Performed
VEIN EXCAVATION, BULK SAMPLING	\$250.00	1-26-2017

3. Name and mailing address of each person who performed the labor and improvements:

Name (please print) BILL WALDECK Current Mailing Address (please print) P.O. BOX 566, RIMROCK, AZ 86335

4. Name and mailing address of each person who holds and claims the subject mining claim(s) for the valuable minerals contained therein. Be sure to indicate if there is a change of address:

Name (please print) TRUDY MOVICH Current Mailing Address (please print) P.O. BOX 566, RIMROCK, AZ 86335

RECEIVED
 BLM AZ STATE OFFICE
 2017 AUG 10 P 1:04
 PHOENIX, ARIZONA

5. The undersigned testifies that on the date of 1-26, 2017, all monuments required by law were erected upon the subject claim(s), and all notices required by law were posted on the subject claim(s) or copies thereof were in place, and at said date, each corner monument bore or contained

markings sufficient to appropriately designate the corner of the claim to which it pertains and the name of the claim(s).

I hereby certify under penalty of perjury under the laws of the State of ARIZONA that the foregoing statements are true and correct:

Trudy Morich Date: 08/09/2017
(Signature of person responsible for above statement)

Title 18 U.S.C. 1001 and 43 U.S.C. 1212 make it a crime for any person knowingly and willfully to make to any department or agency of the United States any false, fictitious or fraudulent statements or representations as to any matter within its jurisdiction.

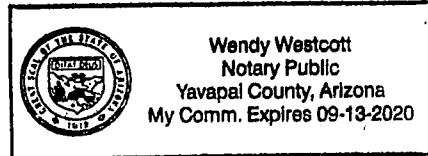
Notary Block

SUBSCRIBED AND SWORN TO before me, this 9th day of August 2017

By: Trudy Morich
(Signature of Affiant)

Title: Notary Public

My Commission Expires: 09/13/2020



INSTRUCTIONS

1. This is an optional form that may be used to satisfy the requirements for the Bureau of Land Management (BLM) under the provisions of 43 U.S.C. §1744 and 30 U.S.C. §28-28d and the regulations thereunder (43 CFR part 3835). Since local and State laws may vary, you should contact your local and State agencies where the claims are located to ensure all applicable laws and requirements are satisfied.
2. The claimant(s) must fill in the date in paragraph 1 for the applicable assessment year and the county and state where the claims are located.
3. All claim names, BLM serial numbers, legal descriptions, and original county recording information must be listed for the claims pertaining to this assessment notice.
4. The claimant(s) must complete paragraph 2 listing all labor or improvements which was performed on or did benefit the subject mining claims. The value and date of the labor or improvements must also be listed. The total amount of labor or improvements can be listed, but the total expenditure must equal at least \$100 for each claim.
5. The names and current mailing addresses of the person(s) performing the labor shall be listed in paragraph 3.
6. The name and current mailing address of each owner (claimant) of the claims shall be listed in paragraph 4. The mailing address shall be the owner's address and not the address of an agent or anyone representing the claimant. Be sure to note if there has been a change of address.
7. Paragraph 5 shall be completed to show the date it was verified that all monuments required by law were properly erected, all notices were posted, and that corners were appropriately designated for all claims listed.
8. An exact legible reproduction or duplicate (other than microfilm or other electronic media) of this affidavit or another type of affidavit of assessment work that you file or will file in the county where each claim is located, must be filed with the BLM on or before December 30 of the calendar year in which the assessment year ends. For mill or tunnel sites, a separate notice of intent to hold must be filed with the BLM on or before December 30. Requirements for filing a notice of intent to hold can be found at 43 CFR 3835.33.
9. A processing fee of \$10 for each claim listed must be remitted to the BLM along with this or any other affidavit of assessment work.

2017 AUG 10 P 1:04

RECEIVED BLM AZ STATE OFFICE



Form 3830-4
(January 2017)

UNITED STATES
DEPARTMENT OF THE INTERIOR
BUREAU OF LAND MANAGEMENT

FORM APPROVED
OMB NO.: 1004-0114
Expires: January 31, 2020

AFFIDAVIT OF ANNUAL ASSESSMENT WORK

WHEN RECORDED, MAIL DOCUMENT TO:

NAME: BILL WALDECK

ADDRESS: P.O. BOX 566

CITY, STATE, ZIP: RIM ROCK, AZ. 86335

FOR COUNTY RECORDER'S USE

No. of Claims 1
x \$10/claim
Total due BLM \$ 10.00

TO ALL WHOM IT MAY CONCERN:

1. The undersigned certifies that at least \$100 per claim was expended for development, labor and improvements, or equivalent value added, as the annual assessment work for the assessment year ending September 1, 2017 for the following contiguous unpatented mining claim(s), located in the County of YAVAPAI, in the State of ARIZONA.

BLM Serial No.	Name of Claim	Tp	Rg	Sec	Mer	County Recordation Book and Page No.	Co. Recording Date
407075	Heinie Linde#1	8N	1W	2-3	14	4807 829	4-22-2011
					GILA AND SALT River		
						PHOENIX, ARIZONA	2017 AUG 10 P 1:04
							RECEIVED BLM AZ STATE OFFICE



2. Type of labor and improvements (specify what was done and give the total value for that labor and improvement to show at least \$100 for each claim). If a geological, geochemical, or geophysical survey was performed, as per 30 U.S.C. 28-1, reference the title of the report of survey, give cost and date of the survey and report, and indicate it was filed with the County Recorder:

Description of Work Performed	Value of Work Performed	Date Work Was Performed
VEIN EXCAVATION, BULK SAMPLING, ROAD WORK	\$2500.	3-20-2017

3. Name and mailing address of each person who performed the labor and improvements:

<p>Name (please print) <u>BILL WALDECK</u> <u>TRUDY MOVICH</u> <u> </u> <u> </u></p>	<p>Current Mailing Address (please print) <u>P.O. BOX 566, RIMROCK, AZ</u> <u>P.O. BOX 566, RIMROCK, AZ, 86335</u> <u>86335</u> <u> </u></p>
--	--

4. Name and mailing address of each person who holds and claims the subject mining claim(s) for the valuable minerals contained therein. Be sure to indicate if there is a change of address:

<p>Name (please print) <u>BILL WALDECK</u> <u> </u> <u> </u> <u> </u> <u> </u></p>	<p>Current Mailing Address (please print) <u>P.O. BOX 566, RIMROCK,</u> <u>AZ. 86335</u> <u> </u> <u> </u> <u> </u></p>
---	--

RECEIVED
 BLM/AZ STATE OFFICE
 2017 AUG 10 P 1:04
 PHOENIX, ARIZONA

5. The undersigned testifies that on the date of 3-20-, 2017, all monuments required by law were erected upon the subject claim(s), and all notices required by law were posted on the subject claim(s) or copies thereof were in place, and at said date, each corner monument bore or contained

markings sufficient to appropriately designate the corner of the claim to which it pertains and the name of the claim(s).

I hereby certify under penalty of perjury under the laws of the State of ARIZONA that the foregoing statements are true and correct:

Bill C. Waldeck

(Signature of person responsible for above statement)

Date: 08/09/2017

Title 18 U.S.C. 1001 and 43 U.S.C. 1212 make it a crime for any person knowingly and willfully to make to any department or agency of the United States any false, fictitious or fraudulent statements or representations as to any matter within its jurisdiction.


Notary Block

SUBSCRIBED AND SWORN TO before me, this 9th day of August 2017

By: Bill C Waldeck
(Signature of Affiant)

Title: Notary Public

My Commission Expires: 09/13/2020



INSTRUCTIONS

1. This is an optional form that may be used to satisfy the requirements for the Bureau of Land Management (BLM) under the provisions of 43 U.S.C. §1744 and 30 U.S.C. §28-28d and the regulations thereunder (43 CFR part 3835). Since local and State laws may vary, you should contact your local and State agencies where the claims are located to ensure all applicable laws and requirements are satisfied.
2. The claimant(s) must fill in the date in paragraph 1 for the applicable assessment year and the county and state where the claims are located.
3. All claim names, BLM serial numbers, legal descriptions, and original county recording information must be listed for the claims pertaining to this assessment notice.
4. The claimant(s) must complete paragraph 2 listing all labor or improvements which was performed on or did benefit the subject mining claims. The value and date of the labor or improvements must also be listed. The total amount of labor or improvements can be listed, but the total expenditure must equal at least \$100 for each claim.
5. The names and current mailing addresses of the person(s) performing the labor shall be listed in paragraph 3.
6. The name and current mailing address of each owner (claimant) of the claims shall be listed in paragraph 4. The mailing address shall be the owner's address and not the address of an agent or anyone representing the claimant. Be sure to note if there has been a change of address.
7. Paragraph 5 shall be completed to show the date it was verified that all monuments required by law were properly erected, all notices were posted, and that corners were appropriately designated for all claims listed.
8. An exact legible reproduction or duplicate (other than microfilm or other electronic media) of this affidavit or another type of affidavit of assessment work that you file or will file in the county where each claim is located, must be filed with the BLM on or before December 30 of the calendar year in which the assessment year ends. For mill or tunnel sites, a separate notice of intent to hold must be filed with the BLM on or before December 30. Requirements for filing a notice of intent to hold can be found at 43 CFR 3835.33.
9. A processing fee of \$10 for each claim listed must be remitted to the BLM along with this or any other affidavit of assessment work.

2017 AUG 10 P 1:04
RECEIVED
BLM AZ STATE OFFICE

UNITED STATES
DEPARTMENT OF THE INTERIOR
BUREAU OF LAND MANAGEMENT

FORM APPROVED
OMB NO.: 1004-0114
Expires: January 31, 2020

AFFIDAVIT OF ANNUAL ASSESSMENT WORK

WHEN RECORDED, MAIL DOCUMENT TO:

NAME: BILL WALDECK

ADDRESS: P.O. BOX 566

CITY, STATE, ZIP: Rim Rock, AZ
86335

FOR COUNTY RECORDER'S USE

No. of Claims 1
x \$10/claim
Total due BLM \$ 10.00

TO ALL WHOM IT MAY CONCERN:

1. The undersigned certifies that at least \$100 per claim was expended for development, labor and improvements, or equivalent value added, as the annual assessment work for the assessment year ending September 1, 2017 for the following contiguous unpatented mining claim(s), located in the County of LA PAZ, in the State of ARIZONA.

BLM Serial No.	Name of Claim	Tp	Rg	Sec	Mer	County Recordation Book and Page No.	Co. Recording Date
402547	TEM #1	4N	13W	23	14	2010 04818	10-26-2010
					GILA AND SALT RIVER		
						PHOENIX, ARIZONA	2017 AUG 10 P 1:05
							RECEIVED BLM AZ STATE OFFICE

2. Type of labor and improvements (specify what was done and give the total value for that labor and improvement to show at least \$100 for each claim). If a geological, geochemical, or geophysical survey was performed, as per 30 U.S.C. 28-1, reference the title of the report of survey, give cost and date of the survey and report, and indicate it was filed with the County Recorder:

Description of Work Performed	Value of Work Performed	Date Work Was Performed
EXCAVATION AND BULK SAMPLING	\$350.00	2-21-2017

3. Name and mailing address of each person who performed the labor and improvements:

Name (please print)

BILL WALDECK
TROY MOVICH

Current Mailing Address (please print)

P.O. BOX 566, RIM ROCK, AZ. 86335
P.O. BOX 566, RIM ROCK, AZ 86335

4. Name and mailing address of each person who holds and claims the subject mining claim(s) for the valuable minerals contained therein. Be sure to indicate if there is a change of address:

Name (please print)

BILL WALDECK

Current Mailing Address (please print)

P.O. BOX 566, RIM ROCK, AZ. 86335

RECEIVED
 BLM AZ STATE OFFICE
 2017 AUG 10 P 11:05
 PHOENIX, ARIZONA

5. The undersigned testifies that on the date of 2-21-, 2017 all monuments required by law were erected upon the subject claim(s), and all notices required by law were posted on the subject claim(s) or copies thereof were in place, and at said date, each corner monument bore or contained

markings sufficient to appropriately designate the corner of the claim to which it pertains and the name of the claim(s).

I hereby certify under penalty of perjury under the laws of the State of ARIZONA that the foregoing statements are true and correct:

Bill C. Waldeck Date: 08/09/2017
(Signature of person responsible for above statement)

Title 18 U.S.C. 1001 and 43 U.S.C. 1212 make it a crime for any person knowingly and willfully to make to any department or agency of the United States any false, fictitious or fraudulent statements or representations as to any matter within its jurisdiction.

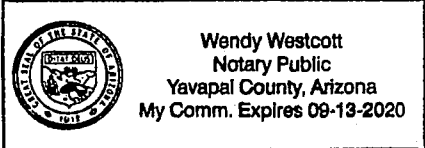
Notary Block

SUBSCRIBED AND SWORN TO before me, this 9th day of August 2017

By: Bill C Waldeck
(Signature of Affiant)

Title: Notary Public

My Commission Expires: 09/13/2020



INSTRUCTIONS

1. This is an optional form that may be used to satisfy the requirements for the Bureau of Land Management (BLM) under the provisions of 43 U.S.C. §1744 and 30 U.S.C. §28-28d and the regulations thereunder (43 CFR part 3835). Since local and State laws may vary, you should contact your local and State agencies where the claims are located to ensure all applicable laws and requirements are satisfied.
2. The claimant(s) must fill in the date in paragraph 1 for the applicable assessment year and the county and state where the claims are located.
3. All claim names, BLM serial numbers, legal descriptions, and original county recording information must be listed for the claims pertaining to this assessment notice.
4. The claimant(s) must complete paragraph 2 listing all labor or improvements which was performed on or did benefit the subject mining claims. The value and date of the labor or improvements must also be listed. The total amount of labor or improvements can be listed, but the total expenditure must equal at least \$100 for each claim.
5. The names and current mailing addresses of the person(s) performing the labor shall be listed in paragraph 3.
6. The name and current mailing address of each owner (claimant) of the claims shall be listed in paragraph 4. The mailing address shall be the owner's address and not the address of an agent or anyone representing the claimant. Be sure to note if there has been a change of address.
7. Paragraph 5 shall be completed to show the date it was verified that all monuments required by law were properly erected, all notices were posted, and that corners were appropriately designated for all claims listed.
8. An exact legible reproduction or duplicate (other than microfilm or other electronic media) of this affidavit or another type of affidavit of assessment work that you file or will file in the county where each claim is located, must be filed with the BLM on or before December 30 of the calendar year in which the assessment year ends. For mill or tunnel sites, a separate notice of intent to hold must be filed with the BLM on or before December 30. Requirements for filing a notice of intent to hold can be found at 43 CFR 3835.33.
9. A processing fee of \$10 for each claim listed must be remitted to the BLM along with this or any other affidavit of assessment work.

RECEIVED BLM AZ STATE OFFICE 2017 AUG 10 P 1:05

UNITED STATES
DEPARTMENT OF THE INTERIOR
BUREAU OF LAND MANAGEMENT

FORM APPROVED
OMB NO.: 1004-0114
Expires: January 31, 2020

AFFIDAVIT OF ANNUAL ASSESSMENT WORK

WHEN RECORDED, MAIL DOCUMENT TO:

NAME: BILL WALDECK

ADDRESS: P.O. BOX 566

CITY, STATE, ZIP: RIMROCK, AZ, 86335

FOR COUNTY RECORDER'S USE

No. of Claims 4

x \$10/claim

Total due BLM \$ 40.00

TO ALL WHOM IT MAY CONCERN:

1. The undersigned certifies that at least \$100 per claim was expended for development, labor and improvements, or equivalent value added, as the annual assessment work for the assessment year ending September 1, 2017 for the following contiguous unpatented mining claim(s), located in the County of MARICOPA, in the State of ARIZONA.

BLM Serial No.	Name of Claim	Tp	Rg	Sec	Mer	County Recordation Book and Page No.	Co. Recording Date
362061	APACHE GOLD #1	(8N)- 7N	2E	(32)- 5	14	2004 0804989	7-14-04
362062	APACHE GOLD #2	(8N)- 7N	2E	(32)- 5	14	2004 0804988	7-14-04
362193	APACHE GOLD #3	(8N)- 7N	2E	(32)- 5	14	2004 0868481	7-28-04
378794	APACHE GOLD #4	(8N)- 7N	2E	(32)- 5	14	2007 0178691	2-13-07
					GILA AND SALT RIVER		
						PHOENIX, ARIZONA	
							RECEIVED
							BLM AZ STATE OFFICE
							2017 AUG 10 P 1:05

2. Type of labor and improvements (specify what was done and give the total value for that labor and improvement to show at least \$100 for each claim). If a geological, geochemical, or geophysical survey was performed, as per 30 U.S.C. 28-1, reference the title of the report of survey, give cost and date of the survey and report, and indicate it was filed with the County Recorder:

Description of Work Performed	Value of Work Performed	Date Work Was Performed
EXCAVATION - BULK SAMPLING - CRUSHING - SCREENING - STOCK PILING	\$20,000.00	7-1-2017

3. Name and mailing address of each person who performed the labor and improvements:

Name (please print)
STODGEHILL AND
SONS, LLC.

Current Mailing Address (please print)
P.O. BOX 781
PINE, AZ. 85544

4. Name and mailing address of each person who holds and claims the subject mining claim(s) for the valuable minerals contained therein. Be sure to indicate if there is a change of address:

Name (please print)
BILL WALDECK

Current Mailing Address (please print)
P.O. BOX 566, RIM ROCK, AZ
86335

RECEIVED
 BLM AZ STATE OFFICE
 2017 AUG 10 P 1:05
 PHOENIX, ARIZONA

5. The undersigned testifies that on the date of 7-1-, 2017 all monuments required by law were erected upon the subject claim(s), and all notices required by law were posted on the subject claim(s) or copies thereof were in place, and at said date, each corner monument bore or contained

markings sufficient to appropriately designate the corner of the claim to which it pertains and the name of the claim(s).

I hereby certify under penalty of perjury under the laws of the State of ARIZONA that the foregoing statements are true and correct:

Bill C. Waldeck Date: 08/09/2017
(Signature of person responsible for above statement)

Title 18 U.S.C. 1001 and 43 U.S.C. 1212 make it a crime for any person knowingly and willfully to make to any department or agency of the United States any false, fictitious or fraudulent statements or representations as to any matter within its jurisdiction.

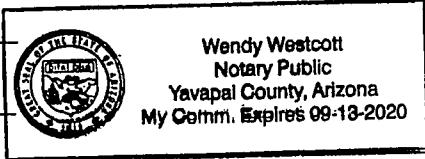
Notary Block

SUBSCRIBED AND SWORN TO before me, this 9th day of August 2017

By: Bill C. Waldeck
(Signature of Affiant)

Title: Notary Public

My Commission Expires: 09/13/2020



INSTRUCTIONS

1. This is an optional form that may be used to satisfy the requirements for the Bureau of Land Management (BLM) under the provisions of 43 U.S.C. §1744 and 30 U.S.C. §28-28d and the regulations thereunder (43 CFR part 3835). Since local and State laws may vary, you should contact your local and State agencies where the claims are located to ensure all applicable laws and requirements are satisfied.
2. The claimant(s) must fill in the date in paragraph 1 for the applicable assessment year and the county and state where the claims are located.
3. All claim names, BLM serial numbers, legal descriptions, and original county recording information must be listed for the claims pertaining to this assessment notice.
4. The claimant(s) must complete paragraph 2 listing all labor or improvements which was performed on or did benefit the subject mining claims. The value and date of the labor or improvements must also be listed. The total amount of labor or improvements can be listed, but the total expenditure must equal at least \$100 for each claim.
5. The names and current mailing addresses of the person(s) performing the labor shall be listed in paragraph 3.
6. The name and current mailing address of each owner (claimant) of the claims shall be listed in paragraph 4. The mailing address shall be the owner's address and not the address of an agent or anyone representing the claimant. Be sure to note if there has been a change of address.
7. Paragraph 5 shall be completed to show the date it was verified that all monuments required by law were properly erected, all notices were posted, and that corners were appropriately designated for all claims listed.
8. An exact legible reproduction or duplicate (other than microfilm or other electronic media) of this affidavit or another type of affidavit of assessment work that you file or will file in the county where each claim is located, must be filed with the BLM on or before December 30 of the calendar year in which the assessment year ends. For mill or tunnel sites, a separate notice of intent to hold must be filed with the BLM on or before December 30. Requirements for filing a notice of intent to hold can be found at 43 CFR 3835.33.
9. A processing fee of \$10 for each claim listed must be remitted to the BLM along with this or any other affidavit of assessment work.

2017 AUG 10 P 1:05

RECEIVED BLM AZ STATE OFFICE

UNITED STATES
DEPARTMENT OF THE INTERIOR
BUREAU OF LAND MANAGEMENT

FORM APPROVED
OMB NO.: 1004-0114
Expires: January 31, 2020

AFFIDAVIT OF ANNUAL ASSESSMENT WORK

WHEN RECORDED, MAIL DOCUMENT TO:

NAME: JANICE M. WALDECK

ADDRESS: P.O. BOX 72

CITY, STATE, ZIP: BLACK CANYON CITY,
AZ. 85324

FOR COUNTY RECORDER'S USE

No. of Claims 7
x \$10/claim
Total due BLM \$ 70.00

TO ALL WHOM IT MAY CONCERN:

1. The undersigned certifies that at least \$100 per claim was expended for development, labor and improvements, or equivalent value added, as the annual assessment work for the assessment year ending September 1, 2017 for the following contiguous unpatented mining claim(s), located in the County of YAVAPAI, in the State of ARIZONA.

BLM Serial No.	Name of Claim	Tp	Rg	Sec	Mer	County Recordation Book and Page No.	Co. Recording Date
28521	copper chief #1	8N	1W	2	14	246 402-3	8-21-62
422517	copper chief #2	8N	1W	11	14	4945 218	9-29-62
422518	copper chief #3	8N	1W	11	14	4945 219	9-29-62
28524	copper chief #4	8N	1W	11	14	274 56-7	10-6-62
422519	copper chief #5	8N	1W	11	14	4945 220	3-21-13
28535	copper chief #18	8N	1W	11	14	604 335-6	12-14-09
28536	copper chief #19	8N	1W	11	14	604 336-7	12-14-09

SILA
AND
SALT
RIVER

PHOENIX, ARIZONA

2017 AUG 10 P 1:05

RECEIVED
BLM AZ STATE OFFICE

2. Type of labor and improvements (specify what was done and give the total value for that labor and improvement to show at least \$100 for each claim). If a geological, geochemical, or geophysical survey was performed, as per 30 U.S.C. 28-1, reference the title of the report of survey, give cost and date of the survey and report, and indicate it was filed with the County Recorder:

Description of Work Performed	Value of Work Performed	Date Work Was Performed
VEIN EXCAVATIONS, BULK SAMPLING, AND ROAD WORK ON CLAIMS	\$3500.	2016 12-16 THRU 3-17- 2016 2017

3. Name and mailing address of each person who performed the labor and improvements:

Name (please print)

BILL WALDECK
TRUDY MOVICH

Current Mailing Address (please print)

P.O. BOX 566, RIMROCK, AZ 86335
P.O. BOX 566, RIMROCK, AZ 86335

4. Name and mailing address of each person who holds and claims the subject mining claim(s) for the valuable minerals contained therein. Be sure to indicate if there is a change of address:

Name (please print)

JANICE M. WALDECK

Current Mailing Address (please print)

P.O. BOX 72, BLACK CANYON CITY,
AZ. 85324

RECEIVED
BLM AZ STATE OFFICE
2011 AUG 10 P 1:05
PHOENIX, ARIZONA

5. The undersigned testifies that on the date of JUNE 6, 2017, all monuments required by law were erected upon the subject claim(s), and all notices required by law were posted on the subject claim(s) or copies thereof were in place, and at said date, each corner monument bore or contained

markings sufficient to appropriately designate the corner of the claim to which it pertains and the name of the claim(s).

I hereby certify under penalty of perjury under the laws of the State of ARIZONA that the foregoing statements are true and correct:

Janice Waldeck Date: 8-10-17
(Signature of person responsible for above statement)

Title 18 U.S.C. 1001 and 43 U.S.C. 1212 make it a crime for any person knowingly and willfully to make to any department or agency of the United States any false, fictitious or fraudulent statements or representations as to any matter within its jurisdiction.


Notary Block

SUBSCRIBED AND SWORN TO before me, this 10 day of August 2017

By: Stacie Priest
(Signature of Affiant)

Title: Stacie Priest

My Commission Expires: 3/26/18



INSTRUCTIONS

1. This is an optional form that may be used to satisfy the requirements for the Bureau of Land Management (BLM) under the provisions of 43 U.S.C. §1744 and 30 U.S.C. §28-28d and the regulations thereunder (43 CFR part 3835). Since local and State laws may vary, you should contact your local and State agencies where the claims are located to ensure all applicable laws and requirements are satisfied.
2. The claimant(s) must fill in the date in paragraph 1 for the applicable assessment year and the county and state where the claims are located.
3. All claim names, BLM serial numbers, legal descriptions, and original county recording information must be listed for the claims pertaining to this assessment notice.
4. The claimant(s) must complete paragraph 2 listing all labor or improvements which was performed on or did benefit the subject mining claims. The value and date of the labor or improvements must also be listed. The total amount of labor or improvements can be listed, but the total expenditure must equal at least \$100 for each claim.
5. The names and current mailing addresses of the person(s) performing the labor shall be listed in paragraph 3.
6. The name and current mailing address of each owner (claimant) of the claims shall be listed in paragraph 4. The mailing address shall be the owner's address and not the address of an agent or anyone representing the claimant. Be sure to note if there has been a change of address.
7. Paragraph 5 shall be completed to show the date it was verified that all monuments required by law were properly erected, all notices were posted, and that corners were appropriately designated for all claims listed.
8. An exact legible reproduction or duplicate (other than microfilm or other electronic media) of this affidavit or another type of affidavit of assessment work that you file or will file in the county where each claim is located, must be filed with the BLM on or before December 30 of the calendar year in which the assessment year ends. For mill or tunnel sites, a separate notice of intent to hold must be filed with the BLM on or before December 30. Requirements for filing a notice of intent to hold can be found at 43 CFR 3835.33.
9. A processing fee of \$10 for each claim listed must be remitted to the BLM with this or any other affidavit of assessment work.

2017 AUG 10 P 1:05

RECEIVED
BLM AZ STATE OFFICE

**United States Department of the Interior
Bureau of Land Management
DIV OF LANDS, MINRLS & ENERGY
ONE N CENTRAL AVE
PHOENIX, AZ 85004 -4427
Phone: 602-417-9200**

Receipt

No: 3931200

Transaction #: 4040763	
Date of Transaction: 08/10/2017	
CUSTOMER:	
BILL C WALDECK PO BOX 566 RIMROCK, AZ 86335-0566 US	

LINE #	QTY	DESCRIPTION	REMARKS	UNIT PRICE	TOTAL
1	1.00	LOCATABLE MINERALS / MINING CLAIMS- NOT NEW-UNADJUD, ONE AUTH NO. ONLY / MINING CLAIM MONEY RECEIVED CASES: AMC339303/\$160.00	POL 2017/16 WAV	- n/a -	160.00
TOTAL:					\$160.00

PAYMENT INFORMATION				
NOTE: Items will appear on credit card statement as "Bureau of Land Mgmt CO".				
1	AMOUNT:	160.00	POSTMARKED:	N/A
	TYPE:	CREDIT CARD	RECEIVED:	08/10/2017
	NAME:	WALDECK, BILL C PO BOX 566 RIMROCK AZ 86335-0566 US		
	CARD NO:	XXXXXXXXXXXX0722	AUTH CODE:	130379
	NAME ON CARD:	BILL C WALDECK		
	EXPIRES:	11/2019		
	SIGNATURE:			

REMARKS

This receipt was generated by the automated BLM Collections and Billing System and is a paper representation of a portion of the official electronic record contained therein.

NOTICE!!

These documents have been scanned!

Do not place un-scanned documents beneath this notice!

Do not remove this notice from this file!

GPO Jacket No. 560-102
Print Order 61549
Rise Business Services, LLC
Job=AZ15 9/23/2019



Box Number= AZ15274



Claim Begin-End: AMC028504-AMC028541

5 Miscellaneous



AZ15274-8

AMC027738-AMC028504

United States Department of the Interior
 Bureau of Land Management
 LANDS/RECREATION & PLANNING
 ONE N CENTRAL AVE
 PHOENIX, AZ 85004 -2203
 Phone: 602-417-9200

Receipt

No:

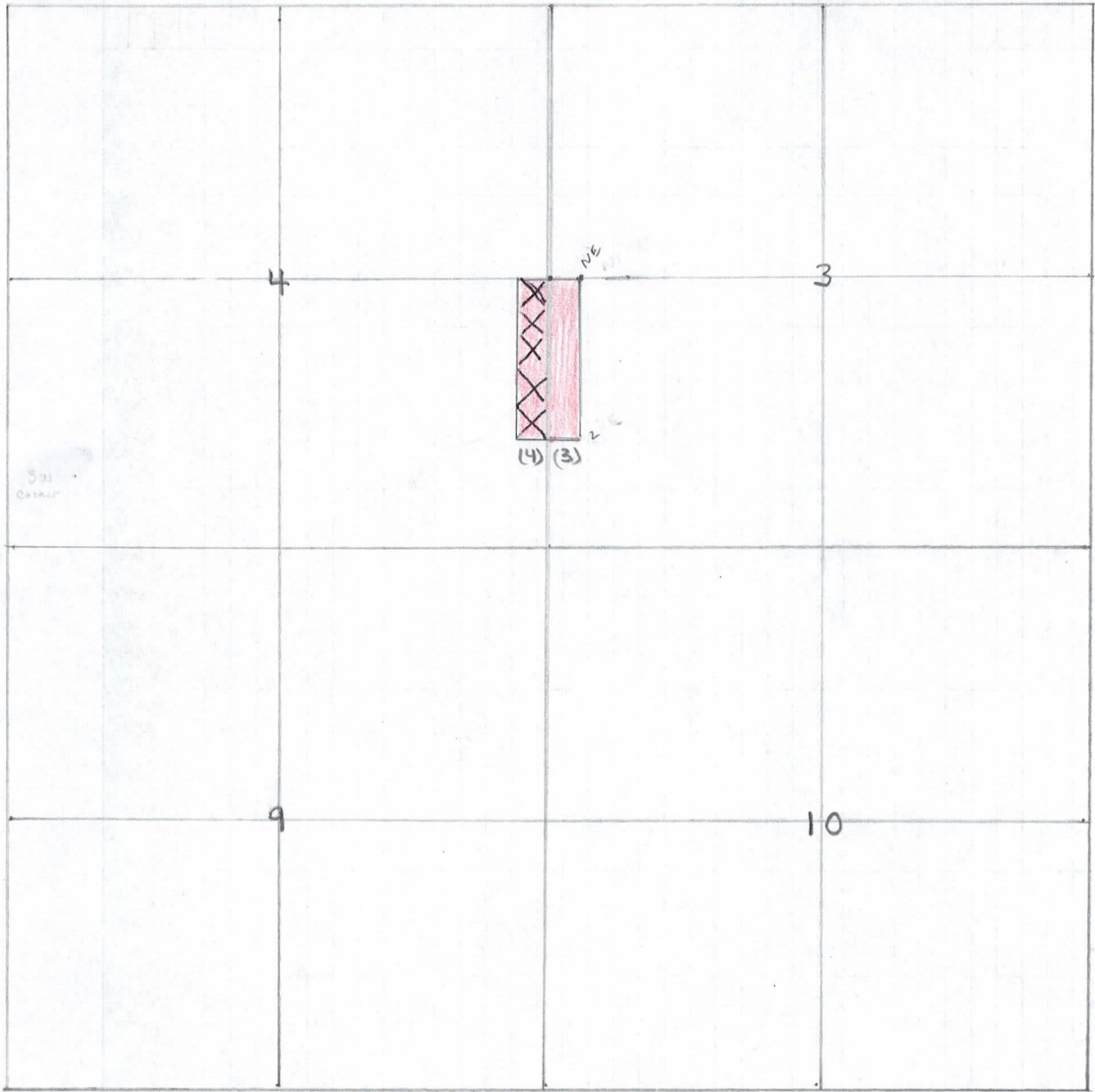
2726989

Transaction #: 2809707	
Date of Transaction: 01/22/2013	
CUSTOMER:	
JANICE WALDECK PO BOX 584 CAVE CREEK, AZ 85327-0584 US	

LINE #	QTY	DESCRIPTION	REMARKS	UNIT PRICE	TOTAL
1	3.00	LOCATABLE MINERALS / MINING CLAIMS-NEW, UNADJUD, ONE OR MORE AUTH NOS / NEW MINING CLAIM LOCATION FEE \$34 CASES: AMC420819/\$34.00, AMC420820/\$34.00, AMC420821/\$34.00		- n/a -	102.00
2	3.00	LOCATABLE MINERALS / MINING CLAIMS-NEW, UNADJUD, ONE OR MORE AUTH NOS / NEW MINING CLAIM MAINT FEE \$140 CASES: AMC420819/\$140.00, AMC420820/\$140.00, AMC420821/\$140.00		- n/a -	420.00
3	3.00	LOCATABLE MINERALS / MINING CLAIMS-NEW, UNADJUD, ONE OR MORE AUTH NOS / NEW MINING CLAIM PROCESSING FEE \$15 CASES: AMC420819/\$15.00, AMC420820/\$15.00, AMC420821/\$15.00		- n/a -	45.00
4	1.00	LOCATABLE MINERALS / MINING CLAIMS-NOT NEW- UNADJUD, ONE AUTH NO. ONLY / MINING CLAIM MONEY RECEIVED CASES: AMC28505/\$30.00	AMEND/3	- n/a -	30.00
TOTAL:					\$597.00

PAYMENT INFORMATION			
1	AMOUNT:	597.00	POSTMARKED: N/A
	TYPE:	CHECK	RECEIVED: 01/22/2013
	CHECK NO:	1812	
	NAME:	WALDECK, JANICE PO BOX 584 CAVE CREEK AZ 85327-0584 US	

Amendments filed AMC 28505, AMC 28508, AMC 159496



Section 1/4
4 Corner

~~450' NNE = 5.5 tics (#2 on map page)~~

- (1) 300' = 1³/₄ tics
- (2) 1500' = 9.5 tics
- (3 & 4) 300', 300' = 1.8 + 1.8 tics

SCALE

10 cham ruler

32 = 5280' or 1 tic = 165' 3"

A large grid of graph paper with a yellow and green vertical bar on the right side. The grid consists of 20 columns and 20 rows. The yellow bar is 2 columns wide and the green bar is 1 column wide, both located on the right side of the grid.

$$\begin{array}{r} 825 \\ 64 \overline{) 5280} \\ \underline{512} \\ 160 \\ \underline{128} \\ 320 \end{array}$$

Phone # 480-488-3780

12-30-09

Rod,

We still own parts
of the 4, 6, 3 Blue Bird
Claims.

The other part is
on private property.
Ben Brooks forced us
off that part that
lapsed onto the private
property.

In the future we are
thinking of re-doing
the 4, 6, 3 partial claims
into one, but haven't
done so yet.

Ben Brooks should not
be involved in this part.
I don't know if they will
ever file anything since
they sold it. Janie Waldeck

RECEIVED
BLM AZ STATE OFFICE

2009 DEC 31 A 11: 07

PHOENIX. ARIZONA

4/22/98

SERIAL NO: AMC28515 CLAIM NAME: BLUE BIRD #11 CASE TYPE: 384101

WALDECK BILLY BOX 584 CAVE CREEK ,AZ 85331
CO-OWNER
WALDECK JANICE BOX 584 CAVE CREEK ,AZ 85331
CO-OWNER

8 N 1 W GILA-SALT R. 003 SW YAVAPAI AZ
DISTRICT PHOENIX FIE
8 N 1 W GILA-SALT R. 004 SE YAVAPAI AZ
DISTRICT GILA-SALT R

NOV 22,1969 403 LOCATION DATE
NOV 06,1978 395 RECORDATION DATE
AUG 12,1996 482 RENTAL/MAINTENANCE FEE 1997
AUG 12,1996 113 ADDITIONAL INFO RECEIVED RECEIPT 2228510
JUL 17,1995 482 RENTAL/MAINTENANCE FEE 1996
JUL 17,1995 113 ADDITIONAL INFO RECEIVED RECEIPT 2147252
AUG 05,1994 482 RENTAL/MAINTENANCE FEE 1995
AUG 05,1994 113 ADDITIONAL INFO RECEIVED RECEIPT 2062031
AUG 03,1993 482 RENTAL/MAINTENANCE FEE 1994
AUG 03,1993 482 RENTAL/MAINTENANCE FEE 1993;RECEIPT 1900758
OCT 30,1992 480 EVID OF ASSMT FILED 1992
OCT 25,1988 669 LAND STATUS CHECKED
NOV 06,1978 500 MAP IN LEAD FILE 28504
NOV 06,1978 501 ACCT ADV IN LEAD FILE 28504
NOV 26,1969 404 COUNTY RECORDATION 0;576;738
NOV 22,1969 880 RESERVED MINERAL ESTATE SRHE

UNITED STATES
DEPARTMENT OF THE INTERIOR
BUREAU OF LAND MANAGEMENT

RECEIPT AND ACCOUNTING ADVICE

NO. 2315252 04

TC/AZ

08/12/97

Subject: AMENDMENTS - 7

2 14 12

35.00

Applicant:
JANICE & BILLY WALDECK
BOX 584
CAVE CREEK AZ 85331

Remitter: CK 489
602-488-3780

Assignor:

LEASE MANAGEMENT DATA NEW UPDATE PAYMENT

ORIGINAL SERIAL NO.	ASG.	TYPE	ST.	CTY.	FUND SYMBOL	ACRES/UNITS	RATE
AMC 28522, ET AL							

AMOUNT	ANV. DATE	EXP. DATE	BILL CYC.	S/C	DISTRICT	NEXT BILL	MISC. DATA	U of M	ACTUAL UNITS

ASSIGNMENT SERIAL NO.	ASG.	TYPE	ST.	CTY.	FUND SYMBOL	ACRES/UNITS	RATE

AMOUNT	ANV. DATE	EXP. DATE	BILL CYC.	S/C	DISTRICT	NEXT BILL	MISC. DATA	U of M	ACTUAL UNITS

APPLY REMITTANCE

ACTION	FUND SYMBOL	CTY.	AMOUNT
FILING FEE			
RENTAL			
UNEARNED			
REFUND			
TOTAL			
AMOUNT DUE			

Remarks:

ENTERED IN COMPUTER

AUG 14 1997

JB

BY:

DATE:

Lease in Escrow?
 KGS? Of Interest?
 Auto Escalates? Operating Rights?
 Auto Renew? Operator
 Bond Filed?

FOR MMS USE ONLY

BILLEE	NUMBER	FOREST REFUGE
OCS SECTION		
CODE		

8/14/97

SERIAL NO: AMC28505 CLAIM NAME: BLUE BIRD #1 CASE TYPE: 384101

=====

WALDECK BILLY BOX 584 CAVE CREEK ,AZ 85331

CO-OWNER

WALDECK JANICE BOX 584 CAVE CREEK ,AZ 85331

CO-OWNER

=====

8 N 1 W GILA-SALT R. 003 NW SW YAVAPAI AZ
DISTRICT PHOENIX

=====

MAY 30,1964	403	LOCATION DATE	
NOV 06,1978	395	RECORDATION DATE	
AUG 12,1997	482	RENTAL/MAINTENANCE FEE	1998
AUG 12,1997	635	AMENDED LOCATION FILED	
AUG 12,1997	113	ADDITIONAL INFO RECEIVED	RECEIPT 2315251
AUG 12,1996	482	RENTAL/MAINTENANCE FEE	1997
AUG 12,1996	113	ADDITIONAL INFO RECEIVED	RECEIPT 2228510
JUL 17,1995	482	RENTAL/MAINTENANCE FEE	1996
JUL 17,1995	113	ADDITIONAL INFO RECEIVED	RECEIPT 2147252
AUG 05,1994	482	RENTAL/MAINTENANCE FEE	1995
AUG 05,1994	113	ADDITIONAL INFO RECEIVED	RECEIPT 2062031
AUG 03,1993	482	RENTAL/MAINTENANCE FEE	1994
AUG 03,1993	482	RENTAL/MAINTENANCE FEE	1993;RECEIPT 1900758
OCT 30,1992	480	EVID OF ASSMT FILED	1992
OCT 25,1988	669	LAND STATUS CHECKED	
NOV 30,1984	635	AMENDED LOCATION FILED	
NOV 06,1978	500	MAP IN LEAD FILE	28504
NOV 06,1978	501	ACCT ADV IN LEAD FILE	28504
JUN 02,1964	404	COUNTY RECORDATION	6213;325;301

8/14/97

SERIAL NO: AMC28506 CLAIM NAME: BLUE BIRD #2 CASE TYPE: 384101
=====

WALDECK BILLY BOX 584 CAVE CREEK ,AZ 85331
CO-OWNER
WALDECK JANICE BOX 584 CAVE CREEK ,AZ 85331
CO-OWNER
=====

8 N 1 W GILA-SALT R. 003 SW YAVAPAI AZ
DISTRICT PHOENIX
=====

MAY 30,1964 403 LOCATION DATE
NOV 06,1978 395 RECORDATION DATE
AUG 12,1997 482 RENTAL/MAINTENANCE FEE 1998
AUG 12,1997 635 AMENDED LOCATION FILED DESC CHG
AUG 12,1997 113 ADDITIONAL INFO RECEIVED RECEIPT 2315251
AUG 12,1996 482 RENTAL/MAINTENANCE FEE 1997
AUG 12,1996 113 ADDITIONAL INFO RECEIVED RECEIPT 2228510
JUL 17,1995 482 RENTAL/MAINTENANCE FEE 1996
JUL 17,1995 113 ADDITIONAL INFO RECEIVED RECEIPT 2147252
AUG 05,1994 482 RENTAL/MAINTENANCE FEE 1995
AUG 05,1994 113 ADDITIONAL INFO RECEIVED RECEIPT 2062031
AUG 03,1993 482 RENTAL/MAINTENANCE FEE 1994
AUG 03,1993 482 RENTAL/MAINTENANCE FEE 1993;RECEIPT 1900758
OCT 30,1992 480 EVID OF ASSMT FILED 1992
OCT 25,1988 669 LAND STATUS CHECKED
NOV 30,1984 635 AMENDED LOCATION FILED
NOV 06,1978 500 MAP IN LEAD FILE 28504
NOV 06,1978 501 ACCT ADV IN LEAD FILE 28504
JUN 02,1964 404 COUNTY RECORDATION 6214;325;302

8/14/97

SERIAL NO: AMC28509 CLAIM NAME: BLUE BIRD #5 CASE TYPE: 384101

=====

WALDECK BILLY BOX 584 CAVE CREEK ,AZ 85331
CO-OWNER
WALDECK JANICE BOX 584 CAVE CREEK ,AZ 85331
CO-OWNER

=====

8 N 1 W GILA-SALT R. 003 SE YAVAPAI AZ
DISTRICT PHOENIX

=====

OCT 17,1964 403 LOCATION DATE
NOV 06,1978 395 RECORDATION DATE
AUG 12,1997 482 RENTAL/MAINTENANCE FEE 1998
AUG 12,1997 635 AMENDED LOCATION FILED DESC CHG
AUG 12,1997 113 ADDITIONAL INFO RECEIVED RECEIPT 2315251
AUG 12,1996 482 RENTAL/MAINTENANCE FEE 1997
AUG 12,1996 113 ADDITIONAL INFO RECEIVED RECEIPT 2228510
JUL 17,1995 482 RENTAL/MAINTENANCE FEE 1996
JUL 17,1995 113 ADDITIONAL INFO RECEIVED RECEIPT 2147252
AUG 05,1994 482 RENTAL/MAINTENANCE FEE 1995
AUG 05,1994 113 ADDITIONAL INFO RECEIVED RECEIPT 2062031
AUG 03,1993 482 RENTAL/MAINTENANCE FEE 1994
AUG 03,1993 482 RENTAL/MAINTENANCE FEE 1993;RECEIPT 1900758
OCT 30,1992 480 EVID OF ASSMT FILED 1992
OCT 25,1988 669 LAND STATUS CHECKED
NOV 06,1978 500 MAP IN LEAD FILE 28504
NOV 06,1978 501 ACCT ADV IN LEAD FILE 28504
OCT 20,1964 404 COUNTY RECORDATION 12394;340;249

8/14/97

SERIAL NO: AMC28511 CLAIM NAME: BLUE BIRD #7 CASE TYPE: 384101

=====

WALDECK BILL C BOX 584 CAVE CREEK ,AZ 85327
CO-OWNER

=====

8 N 1 W GILA-SALT R. 003 NW YAVAPAI AZ
DISTRICT PHOENIX

=====

DEC 24,1973	403	LOCATION DATE	
NOV 06,1978	395	RECORDATION DATE	
AUG 12,1996	482	RENTAL/MAINTENANCE FEE	1997
AUG 12,1997	635	AMENDED LOCATION FILED	DESC CHG
AUG 12,1997	480	EVID OF ASSMT FILED	1997
AUG 12,1997	113	ADDITIONAL INFO RECEIVED	RECEIPT 2315249
AUG 04,1997	396	TRF OF INTEREST FILED	WALDECK JANICE M
AUG 04,1997	396	TRF OF INTEREST FILED	WALDECK BILLY B
AUG 12,1996	483	SMALL MINER CERT FILED	1997
AUG 12,1996	113	ADDITIONAL INFO RECEIVED	RECEIPT 2228510
JUL 17,1995	482	RENTAL/MAINTENANCE FEE	1996
JUL 17,1995	113	ADDITIONAL INFO RECEIVED	RECEIPT 2147252
AUG 05,1994	482	RENTAL/MAINTENANCE FEE	1995
AUG 05,1994	113	ADDITIONAL INFO RECEIVED	RECEIPT 2062031
AUG 03,1993	482	RENTAL/MAINTENANCE FEE	1994
AUG 03,1993	482	RENTAL/MAINTENANCE FEE	1993;RECEIPT 1900758
OCT 30,1992	480	EVID OF ASSMT FILED	1992
OCT 25,1988	669	LAND STATUS CHECKED	
NOV 06,1978	500	MAP IN LEAD FILE	28504
NOV 06,1978	501	ACCT ADV IN LEAD FILE	28504
DEC 27,1973	404	COUNTY RECORDATION	45893;886;667

8/14/97

SERIAL NO: AMC28521 CLAIM NAME: COPPER CHIEF #1 CASE TYPE: 384101

WALDECK BILLY BOX 584 CAVE CREEK ,AZ 85331
CO-OWNER
WALDECK JANICE BOX 584 CAVE CREEK ,AZ 85331
CO-OWNER

8 N 1 W GILA-SALT R. 002 SW YAVAPAI AZ
DISTRICT PHOENIX

FEB 03,1962 403 LOCATION DATE
NOV 06,1978 395 RECORDATION DATE
AUG 12,1997 482 RENTAL/MAINTENANCE FEE 1998
AUG 12,1997 635 AMENDED LOCATION FILED DESC CHG
AUG 12,1997 113 ADDITIONAL INFO RECEIVED RECEIPT 2315251
AUG 12,1996 482 RENTAL/MAINTENANCE FEE 1997
AUG 12,1996 113 ADDITIONAL INFO RECEIVED RECEIPT 2228510
JUL 17,1995 482 RENTAL/MAINTENANCE FEE 1996
JUL 17,1995 113 ADDITIONAL INFO RECEIVED RECEIPT 2147252
AUG 05,1994 482 RENTAL/MAINTENANCE FEE 1995
AUG 05,1994 113 ADDITIONAL INFO RECEIVED RECEIPT 2062031
AUG 03,1993 482 RENTAL/MAINTENANCE FEE 1994
AUG 03,1993 482 RENTAL/MAINTENANCE FEE 1993;RECEIPT 1900758
OCT 30,1992 480 EVID OF ASSMT FILED 1992
OCT 31,1988 669 LAND STATUS CHECKED
OCT 25,1988 669 LAND STATUS CHECKED
NOV 06,1978 500 MAP IN LEAD FILE 28504
NOV 06,1978 501 ACCT ADV IN LEAD FILE 28504
FEB 07,1962 404 COUNTY RECORDATION 1275;246;402

8/14/97

SERIAL NO: AMC28522 CLAIM NAME: COPPER CHIEF #2 CASE TYPE: 384101
=====

WALDECK BILLY BOX 584 CAVE CREEK ,AZ 85331
CO-OWNER
WALDECK JANICE BOX 584 CAVE CREEK ,AZ 85331
CO-OWNER
=====

8 N 1 W GILA-SALT R. 002 SW YAVAPAI AZ
DISTRICT PHOENIX
=====

SEP 29,1962 403 LOCATION DATE
NOV 06,1978 395 RECORDATION DATE
AUG 12,1997 482 RENTAL/MAINTENANCE FEE 1998
AUG 12,1997 635 AMENDED LOCATION FILED DESC CHG
AUG 12,1997 113 ADDITIONAL INFO RECEIVED RECEIPT 2315251
AUG 12,1996 482 RENTAL/MAINTENANCE FEE 1997
AUG 12,1996 113 ADDITIONAL INFO RECEIVED RECEIPT 2228510
JUL 17,1995 482 RENTAL/MAINTENANCE FEE 1996
JUL 17,1995 113 ADDITIONAL INFO RECEIVED RECEIPT 2147252
AUG 05,1994 482 RENTAL/MAINTENANCE FEE 1995
AUG 05,1994 113 ADDITIONAL INFO RECEIVED RECEIPT 2062031
AUG 03,1993 482 RENTAL/MAINTENANCE FEE 1994
AUG 03,1993 482 RENTAL/MAINTENANCE FEE 1993;RECEIPT 1900758
OCT 30,1992 480 EVID OF ASSMT FILED 1992
OCT 31,1988 669 LAND STATUS CHECKED
OCT 25,1988 669 LAND STATUS CHECKED
NOV 06,1978 500 MAP IN LEAD FILE 28504
NOV 06,1978 501 ACCT ADV IN LEAD FILE 28504
OCT 02,1962 404 COUNTY RECORDATION 10722;270;141

NOTICE!!

These documents have been scanned!

Do not place un-scanned documents beneath this notice!

Do not remove this notice from this file!

GPO Jacket No. 560-102
Print Order 61549
Rise Business Services, LLC
Job=AZ15 9/23/2019



Box Number= AZ15274



Claim Begin-End: AMC028504-AMC028541

6 Location Notices-Amendments and Supporting Documents



AZ15274-8

AMC027738-AMC028504

**NO
DOCUMENTS
FOUND**

NO DOCUMENTS FOUND
NO DOCUMENTS FOUND